
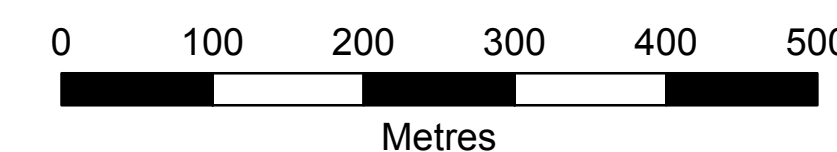


ZONING INDEX MAP





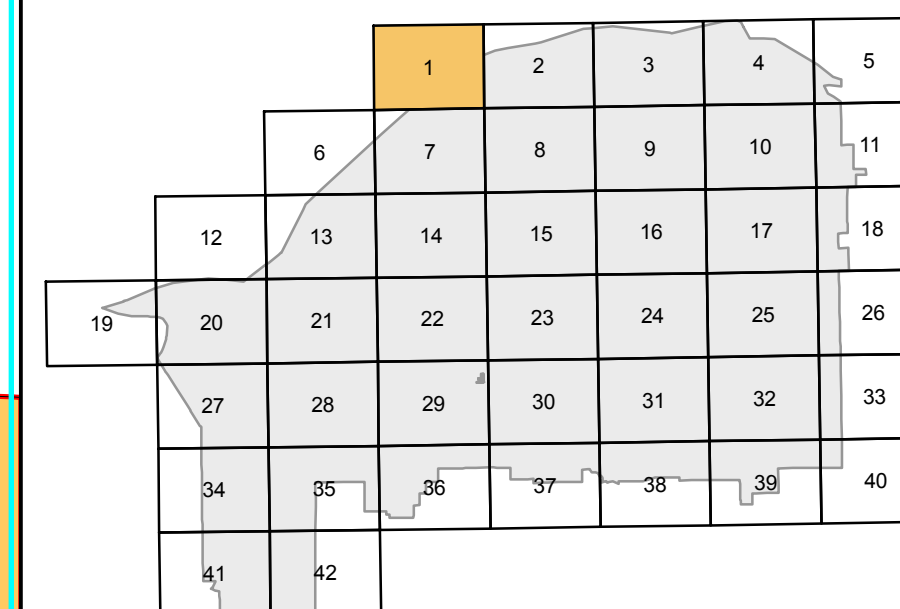
Disclaimer: The information depicted on this map may not be fully up-to-date and should not be considered authoritative. Always confirm that zoning and designation information is accurate by consulting municipal staff at the Planning and Strategic Initiatives Department, City of Chilliwack (City Hall), 8550 Young Road, Chilliwack, BC, (604) 793-2906.



Legend

Zoning


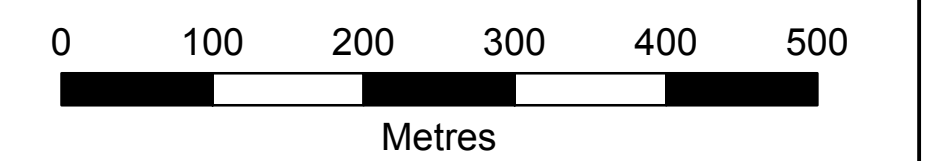
- Agricultural
- Rural
- Residential
- Commercial
- Industrial
- Institutional
- Outdoor and Limited Use Reserve
- Public Use Reserve
- Special Jurisdictional Reserve
- Airport
- Comprehensive Development; CD-27
- Property Parcel
- District
- Roads



ZONING MAP 1

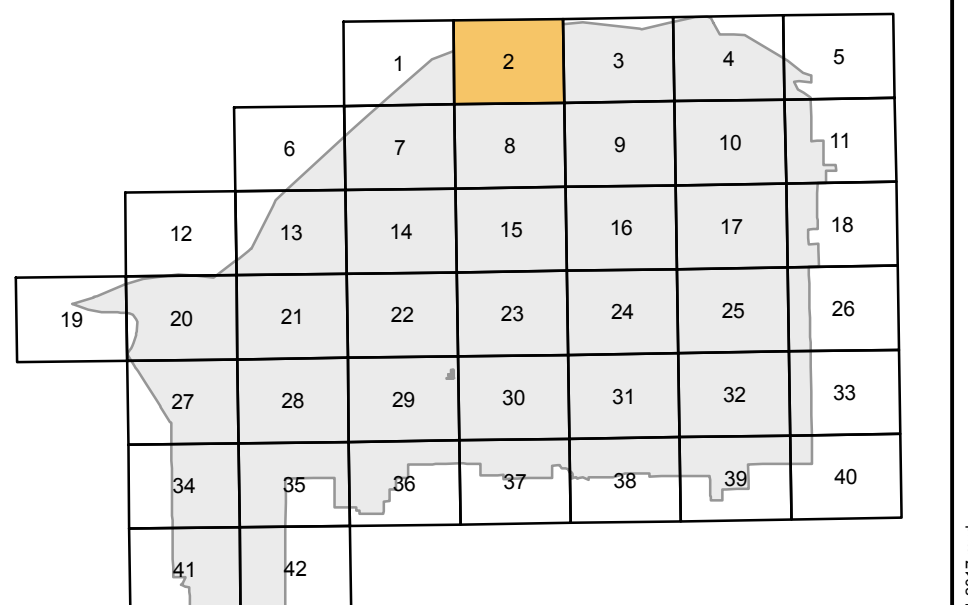
MAP PRODUCED Wednesday November 29 2017

Disclaimer: The information depicted on this map may not be fully up-to-date and should not be considered authoritative. Always confirm that zoning and designation information is accurate by consulting municipal staff at the Planning and Strategic Initiatives Department, City of Chilliwack (City Hall), 8550 Young Road, Chilliwack, BC, (604) 793-2906.



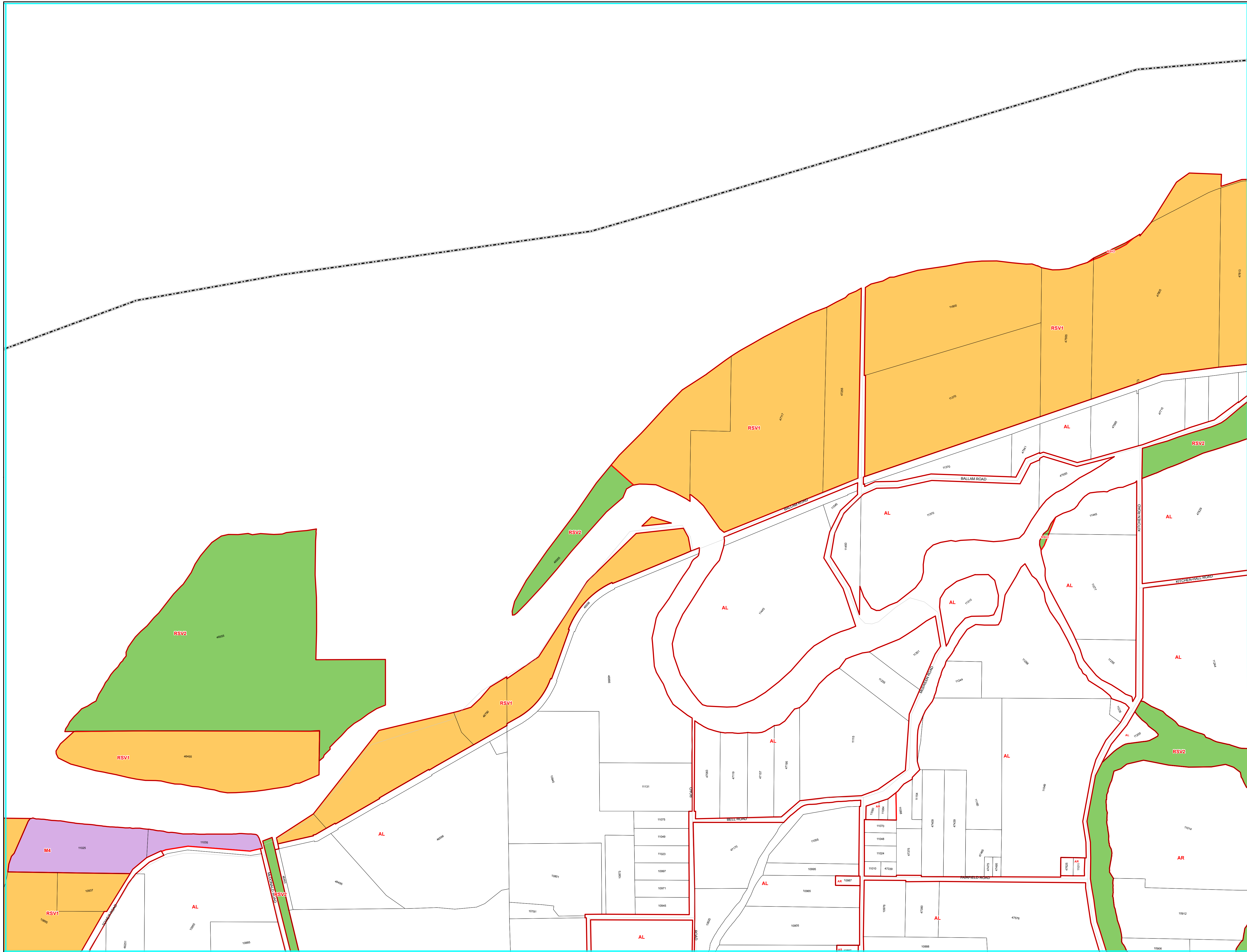
Legend

- Zoning**
- Agricultural
 - Rural
 - Residential
 - Commercial
 - Industrial
 - Institutional
 - Outdoor and Limited Use Reserve
 - Public Use Reserve
 - Special Jurisdictional Reserve
 - Airport
 - Comprehensive Development; CD-27
 - Property Parcel
 - District
 - Roads



**ZONING
MAP 2**


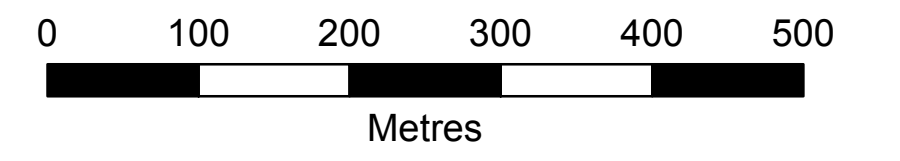
MAP PRODUCED Wednesday November 29 2017



I:\MAPS_CDR\PROD\CDT\PR\chilliwack\2017\11_29_17.mxd

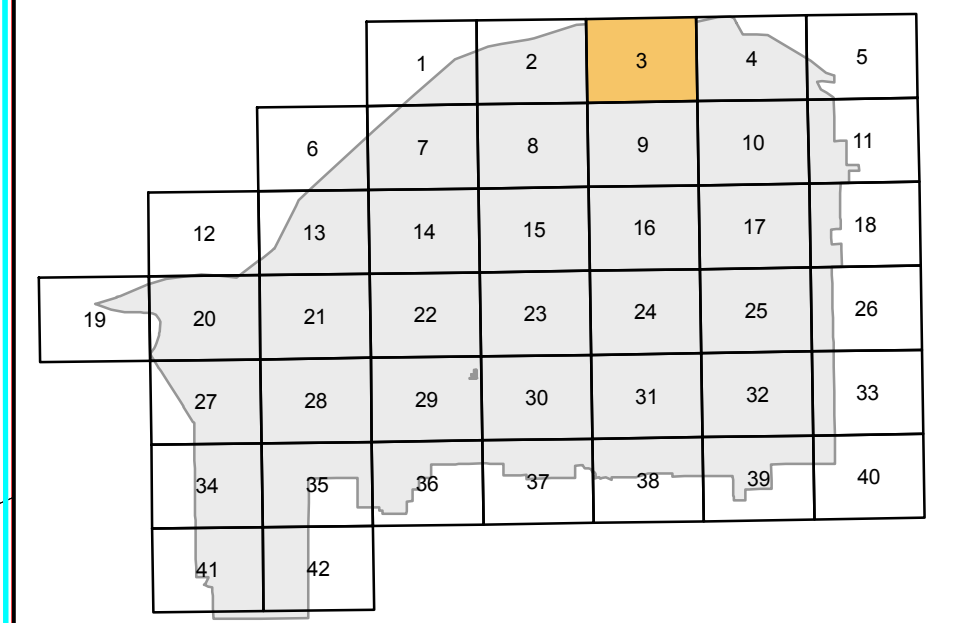


Disclaimer: The information depicted on this map may not be fully up-to-date and should not be considered authoritative. Always confirm that zoning and designation information is accurate by consulting municipal staff at the Planning and Strategic Initiatives Department, City of Chilliwack (City Hall), 8550 Young Road, Chilliwack, BC, (604) 793-2906.



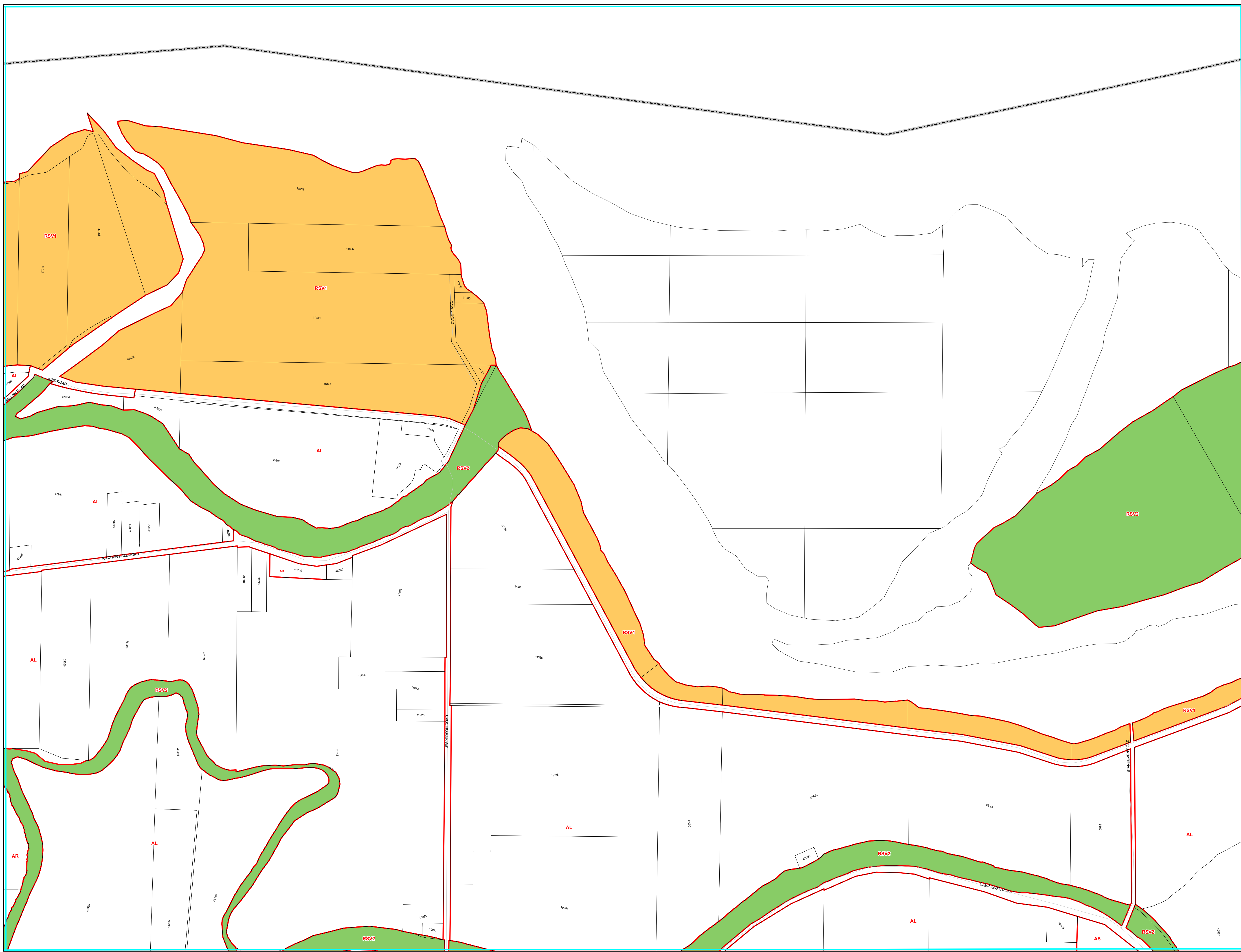
Legend

- Zoning**
- Agricultural
 - Rural
 - Residential
 - Commercial
 - Industrial
 - Institutional
 - Outdoor and Limited Use Reserve
 - Public Use Reserve
 - Special Jurisdictional Reserve
 - Airport
 - Comprehensive Development; CD-27
 - Property Parcel
 - District
 - Roads




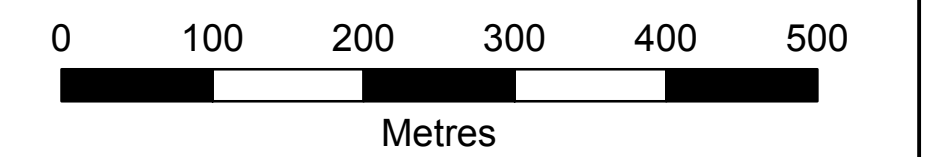
ZONING MAP 3

MAP PRODUCED Wednesday November 29 2017



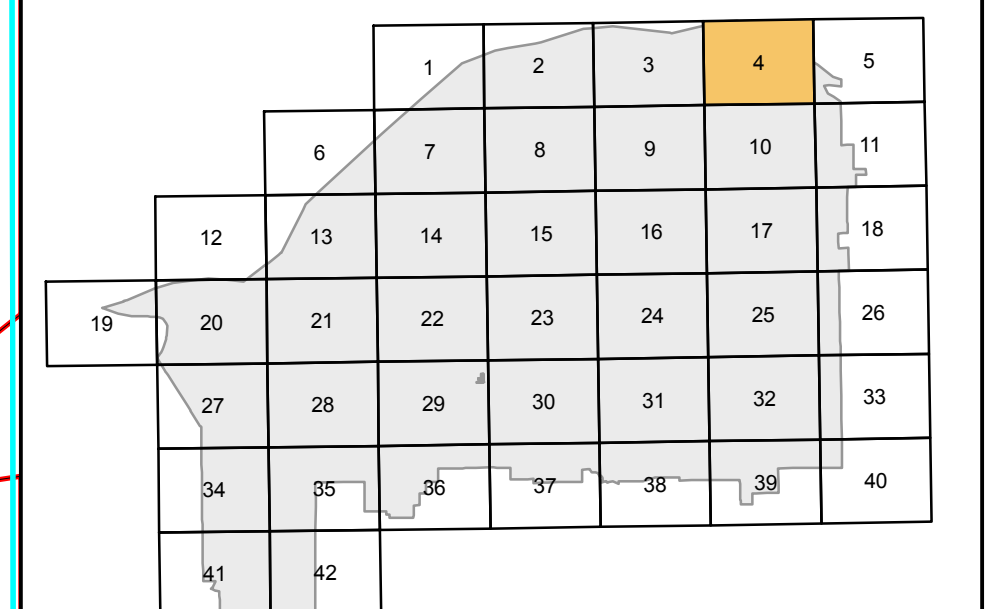
I:\MAPS_CDR\PRODUCTION\Map3\Map3_11_2917.mxd

Disclaimer: The information depicted on this map may not be fully up-to-date and should not be considered authoritative. Always confirm that zoning and designation information is accurate by consulting municipal staff at the Planning and Strategic Initiatives Department, City of Chilliwack (City Hall), 8550 Young Road, Chilliwack, BC, (604) 793-2906.



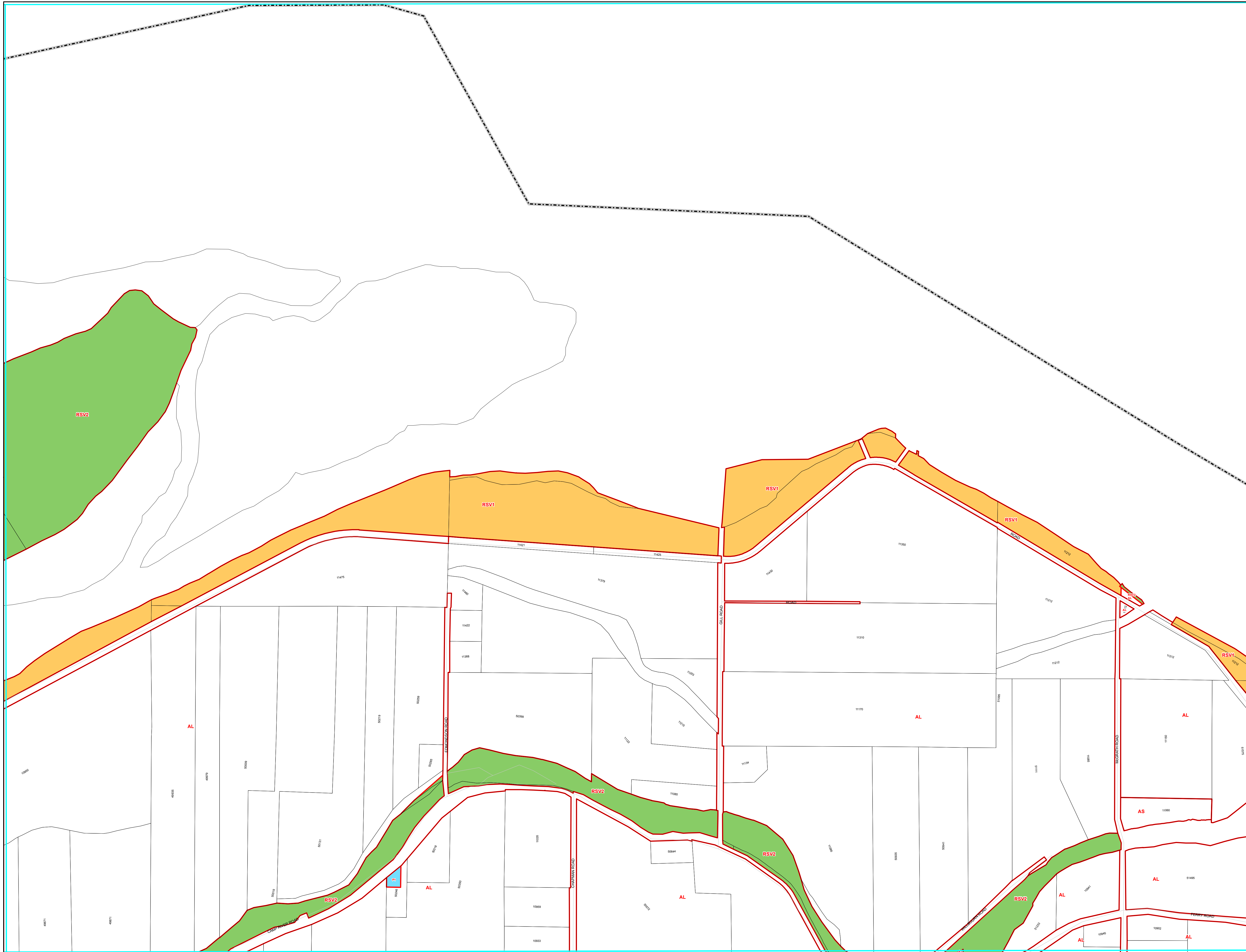
Legend

- Zoning**
- Agricultural
 - Rural
 - Residential
 - Commercial
 - Industrial
 - Institutional
 - Outdoor and Limited Use Reserve
 - Public Use Reserve
 - Special Jurisdictional Reserve
 - Airport
 - Comprehensive Development; CD-27
 - Property Parcel
 - District
 - Roads




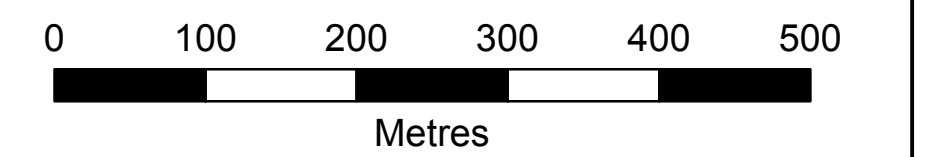
**ZONING
MAP 4**

MAP PRODUCED Wednesday November 29 2017



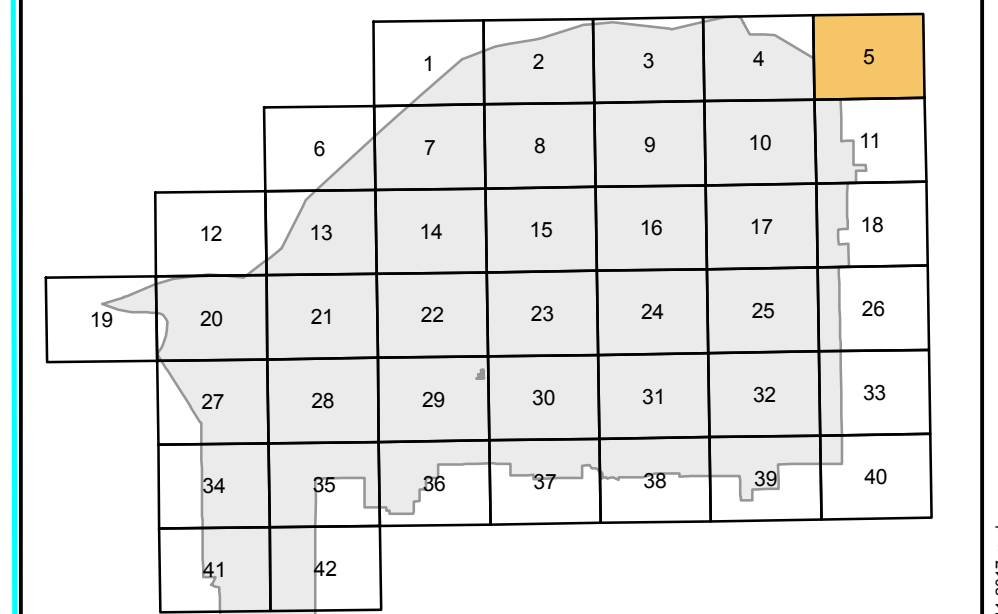


Disclaimer: The information depicted on this map may not be fully up-to-date and should not be considered authoritative. Always confirm that zoning and designation information is accurate by consulting municipal staff at the Planning and Strategic Initiatives Department, City of Chilliwack (City Hall), 8550 Young Road, Chilliwack, BC, (604) 793-2906.



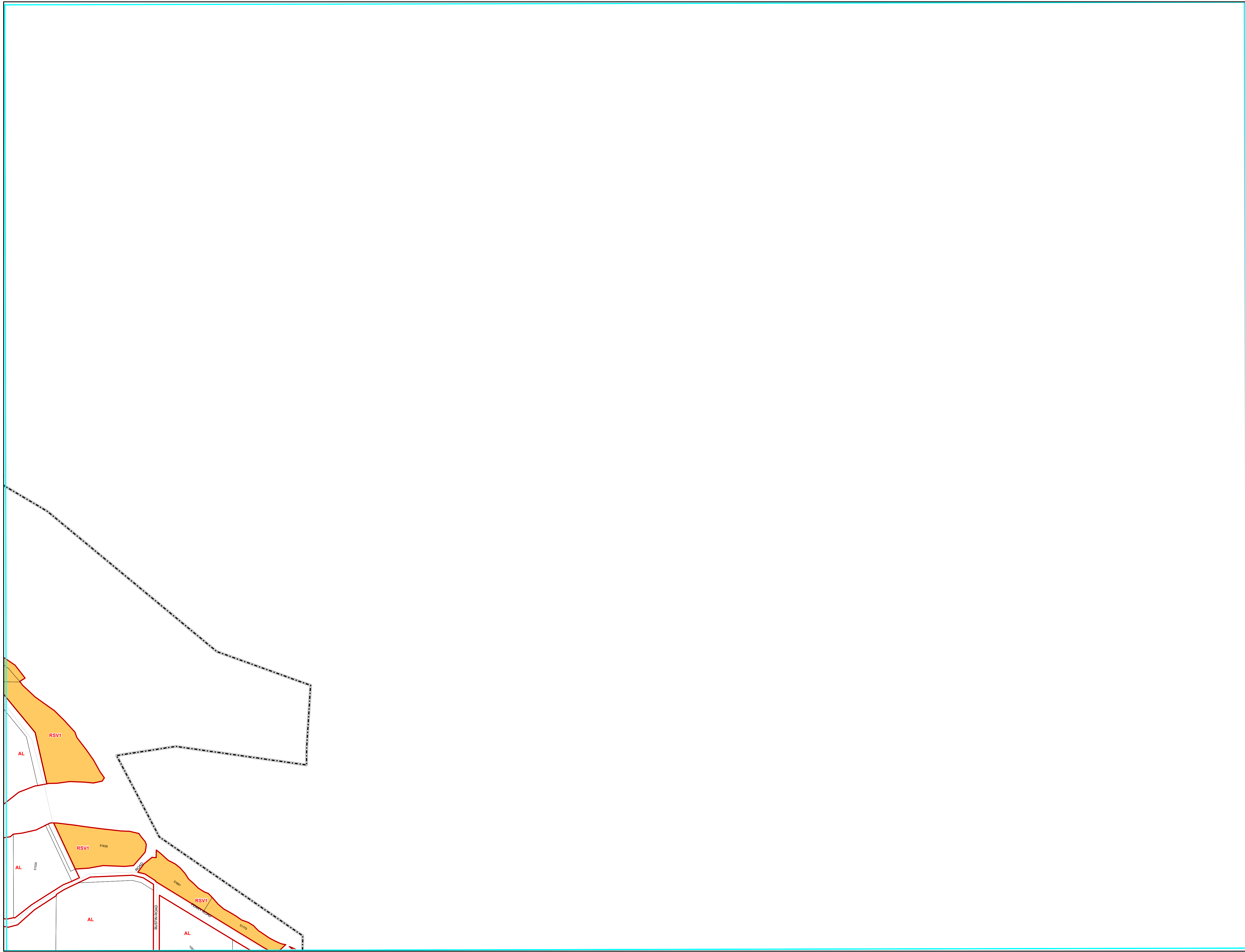
Legend

- Zoning**
- Agricultural
 - Rural
 - Residential
 - Commercial
 - Industrial
 - Institutional
 - Outdoor and Limited Use Reserve
 - Public Use Reserve
 - Special Jurisdictional Reserve
 - Airport
 - Comprehensive Development; CD-27
 - Property Parcel
 - District
 - Roads



**ZONING
MAP 5**


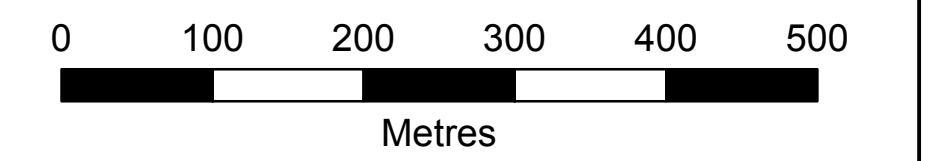
MAP PRODUCED Wednesday November 29 2017



I:\MAPS_0818\FINAL\CDT\FinalMap0508180000\Map05_11_2017.mxd




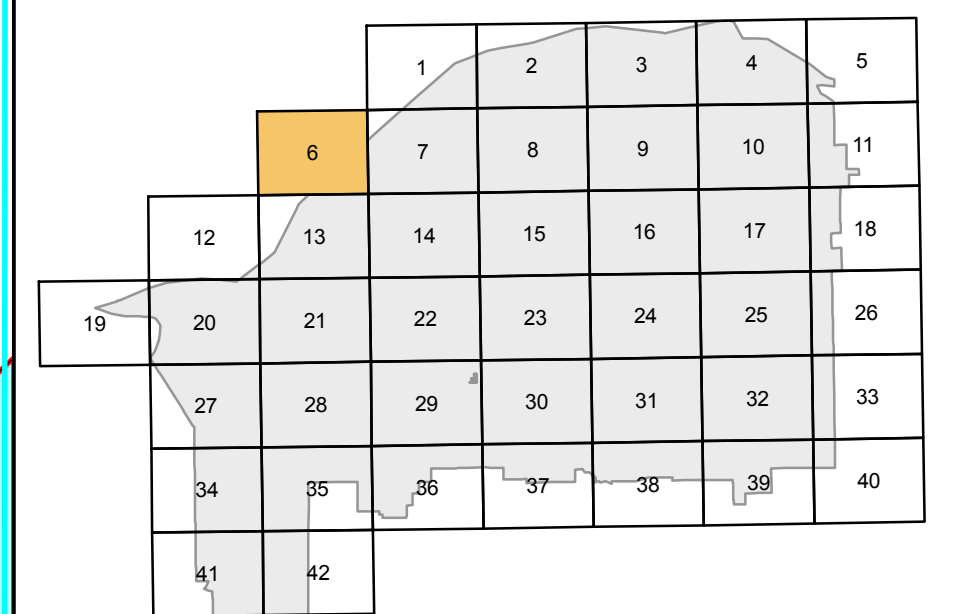
Disclaimer: The information depicted on this map may not be fully up-to-date and should not be considered authoritative. Always confirm that zoning and designation information is accurate by consulting municipal staff at the Planning and Strategic Initiatives Department, City of Chilliwack (City Hall), 8550 Young Road, Chilliwack, BC, (604) 793-2906.



Legend

Zoning

-  Agricultural
-  Rural
-  Residential
-  Commercial
-  Industrial
-  Institutional
-  Outdoor and Limited Use Reserve
-  Public Use Reserve
-  Special Jurisdictional Reserve
-  Airport
-  Comprehensive Development; CD-27
-  Property Parcel
-  District
-  Roads


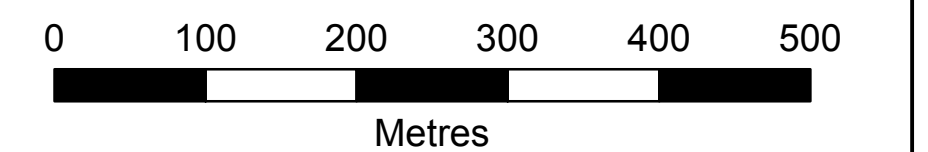


**ZONING
MAP 6**

MAP PRODUCED Wednesday November 29 2017

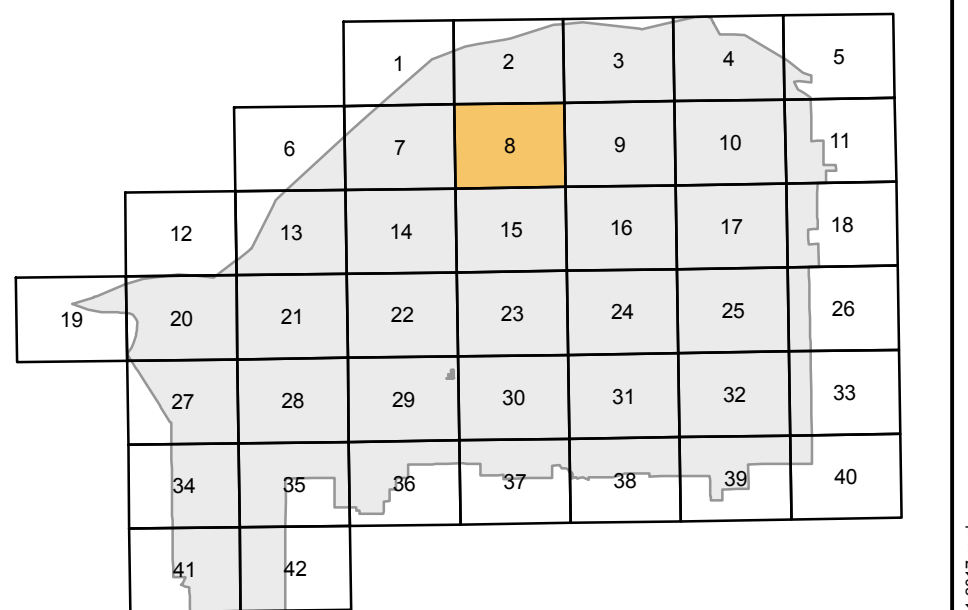


Disclaimer: The information depicted on this map may not be fully up-to-date and should not be considered authoritative. Always confirm that zoning and designation information is accurate by consulting municipal staff at the Planning and Strategic Initiatives Department, City of Chilliwack (City Hall), 8550 Young Road, Chilliwack, BC. (604) 793-2906.



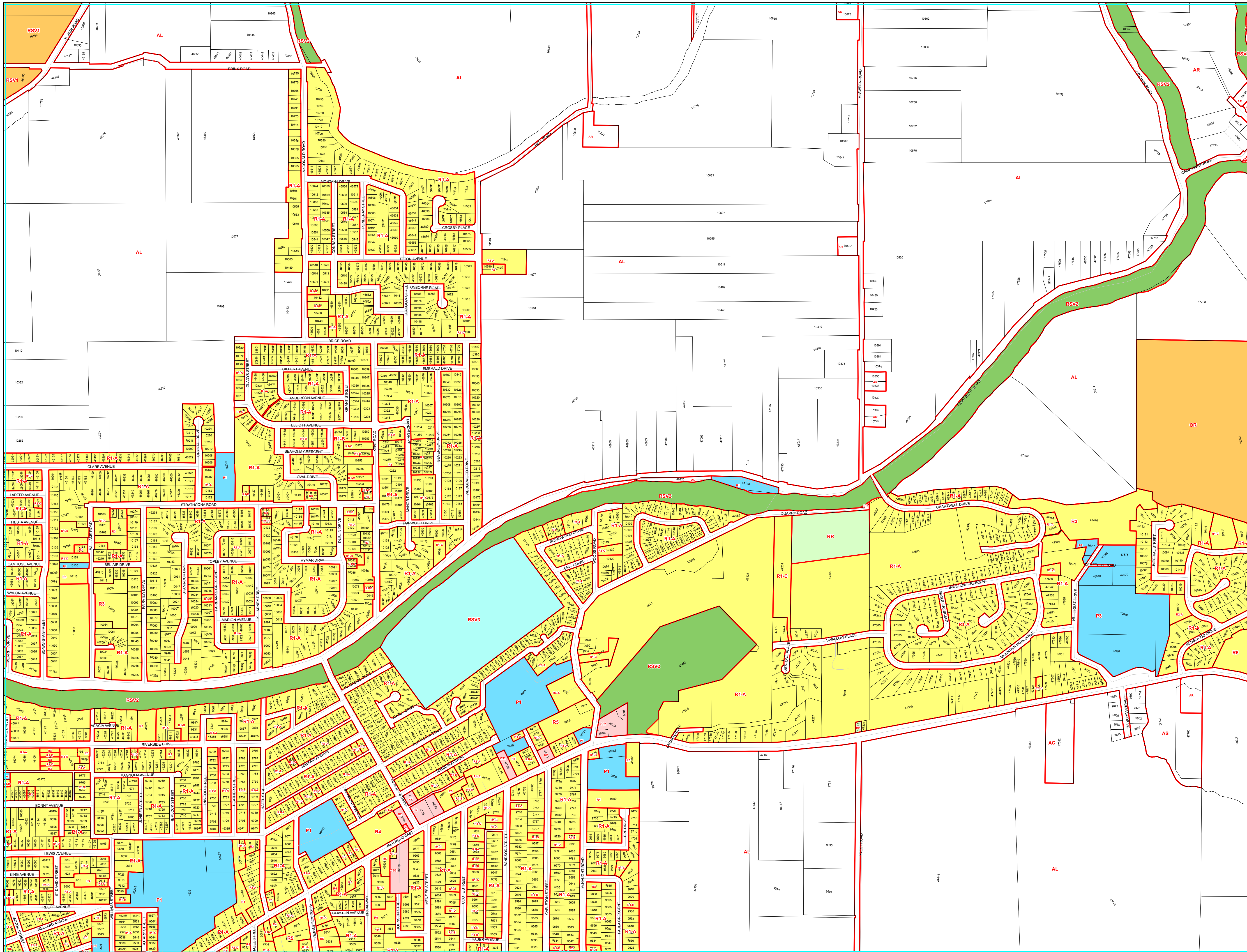
Legend

- Zoning**
- Agricultural
 - Rural
 - Residential
 - Commercial
 - Industrial
 - Institutional
 - Outdoor and Limited Use Reserve
 - Public Use Reserve
 - Special Jurisdictional Reserve
 - Airport
 - Comprehensive Development; CD-27
 - Property Parcel
 - District
 - Roads

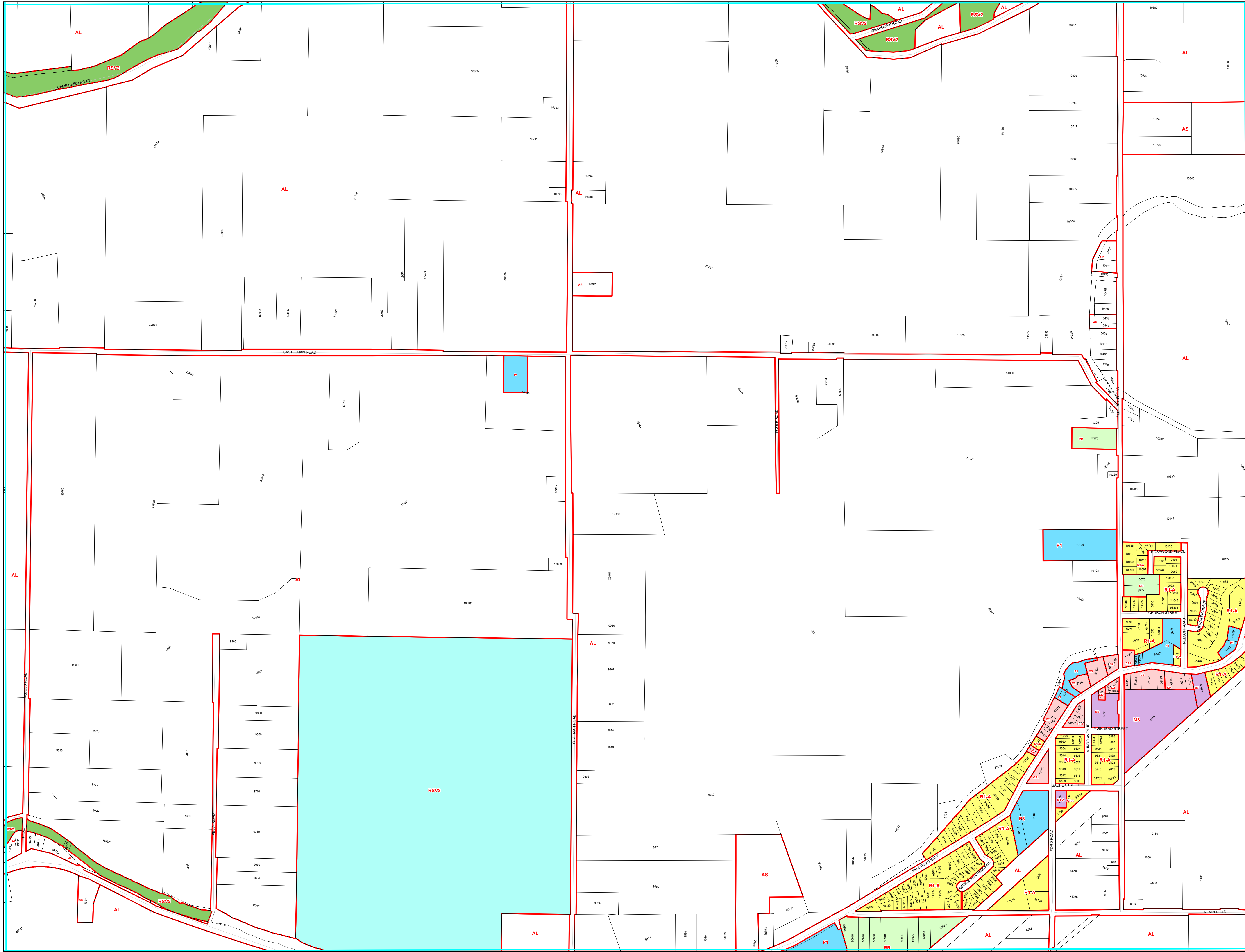


ZONING MAP 8


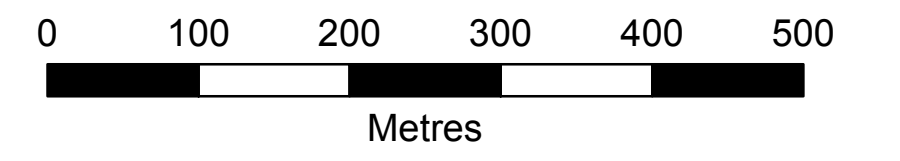
MAP PRODUCED Wednesday November 29 2017



MAP 8 - ZONING MAP 8 (11/29/17)

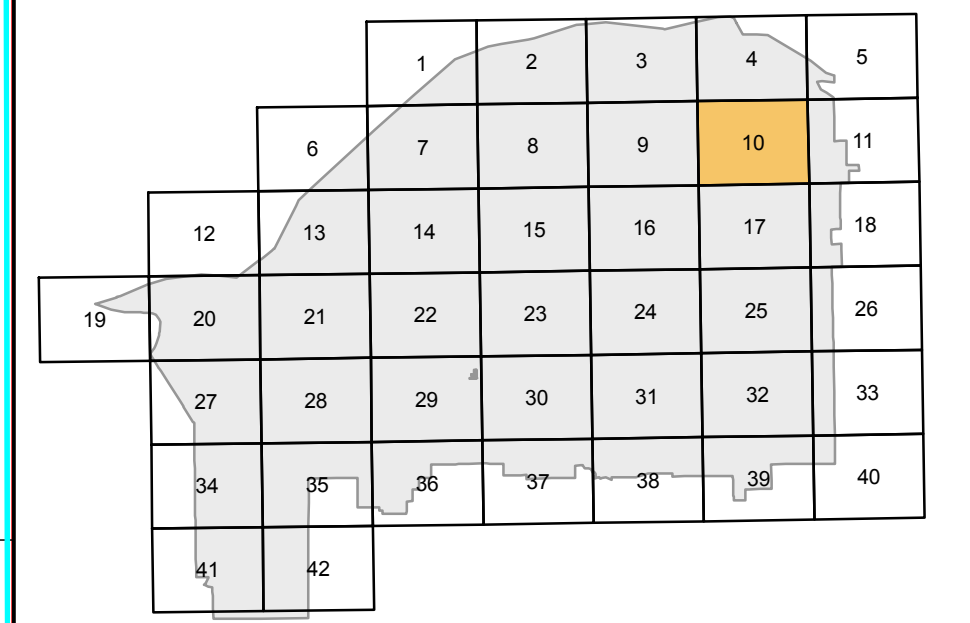


Disclaimer: The information depicted on this map may not be fully up-to-date and should not be considered authoritative. Always confirm that zoning and designation information is accurate by consulting municipal staff at the Planning and Strategic Initiatives Department, City of Chilliwack (City Hall), 8550 Young Road, Chilliwack, BC. (604) 793-2906.



Legend

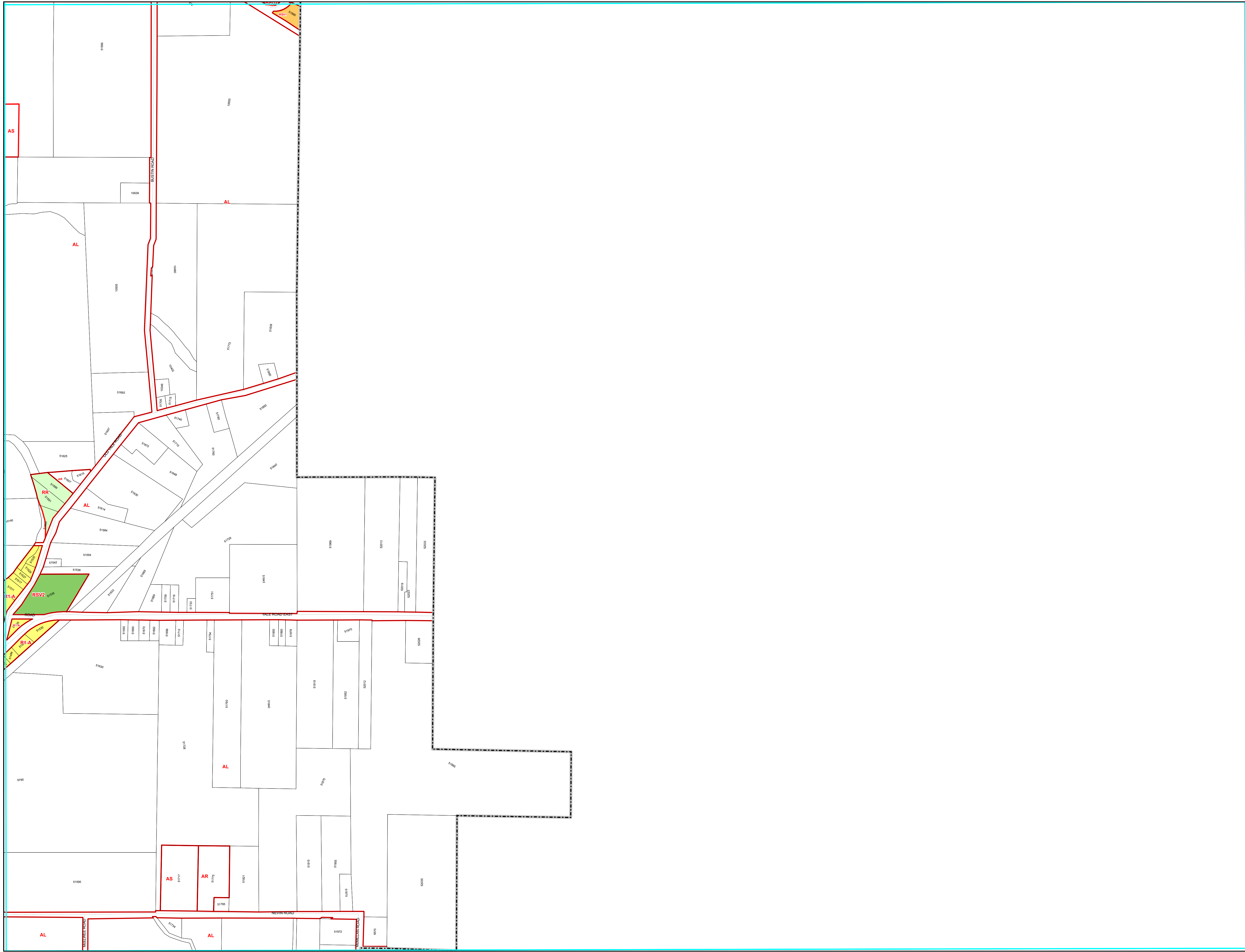
- Zoning**
- Agricultural
 - Rural
 - Residential
 - Commercial
 - Industrial
 - Institutional
 - Outdoor and Limited Use Reserve
 - Public Use Reserve
 - Special Jurisdictional Reserve
 - Airport
 - Comprehensive Development; CD-27
 - Property Parcel
 - District
 - Roads




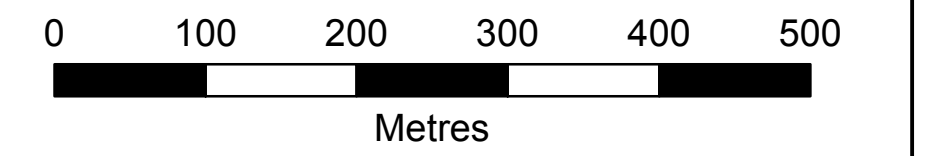
ZONING MAP 10

MAP PRODUCED Wednesday November 29 2017

I:\MAPS_GIS\PROJ\CDT\PR\Map\0000\0000\0000\0000\0000\11_2017.mxd

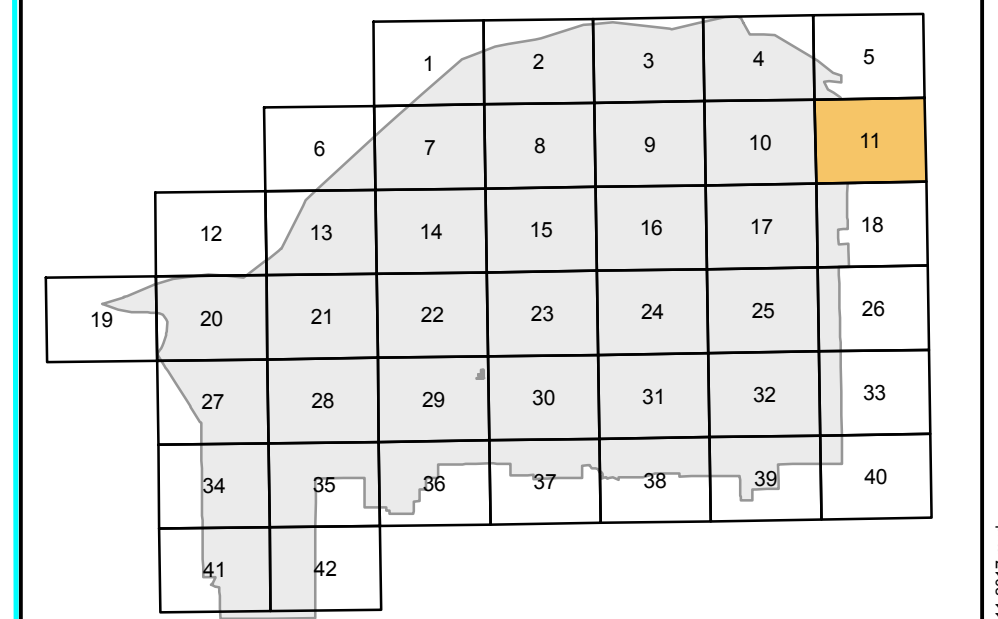


Disclaimer: The information depicted on this map may not be fully up-to-date and should not be considered authoritative. Always confirm that zoning and designation information is accurate by consulting municipal staff at the Planning and Strategic Initiatives Department, City of Chilliwack (City Hall), 8550 Young Road, Chilliwack, BC, (604) 793-2906.



Legend

- Zoning**
- Agricultural
 - Rural
 - Residential
 - Commercial
 - Industrial
 - Institutional
 - Outdoor and Limited Use Reserve
 - Public Use Reserve
 - Special Jurisdictional Reserve
 - Airport
 - Comprehensive Development; CD-27
 - Property Parcel
 - District
 - Roads




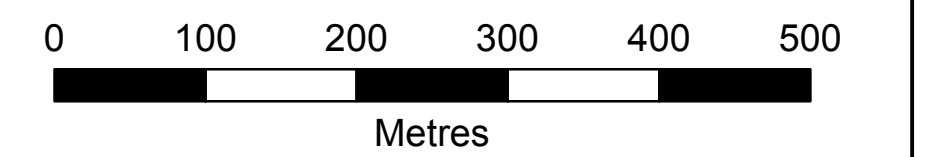
**ZONING
MAP 11**

MAP PRODUCED Wednesday November 29 2017

I:\MAPS_GIS\PROJ\CDCT\PR\Map\2000\Map11_2017.mxd

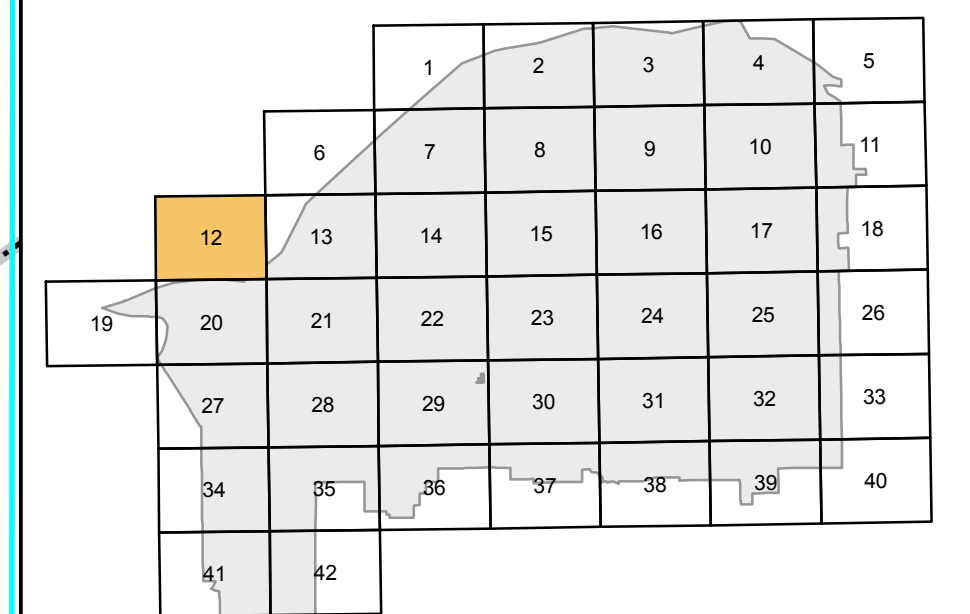


Disclaimer: The information depicted on this map may not be fully up-to-date and should not be considered authoritative. Always confirm that zoning and designation information is accurate by consulting municipal staff at the Planning and Strategic Initiatives Department, City of Chilliwack (City Hall), 8550 Young Road, Chilliwack, BC, (604) 793-2906.



Legend


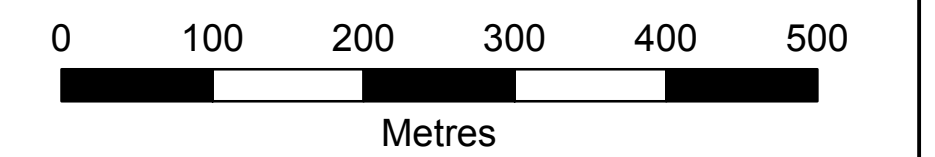
- Zoning**
- Agricultural
 - Rural
 - Residential
 - Commercial
 - Industrial
 - Institutional
 - Outdoor and Limited Use Reserve
 - Public Use Reserve
 - Special Jurisdictional Reserve
 - Airport
 - Comprehensive Development; CD-27
 - Property Parcel
 - District
 - Roads



ZONING MAP 12

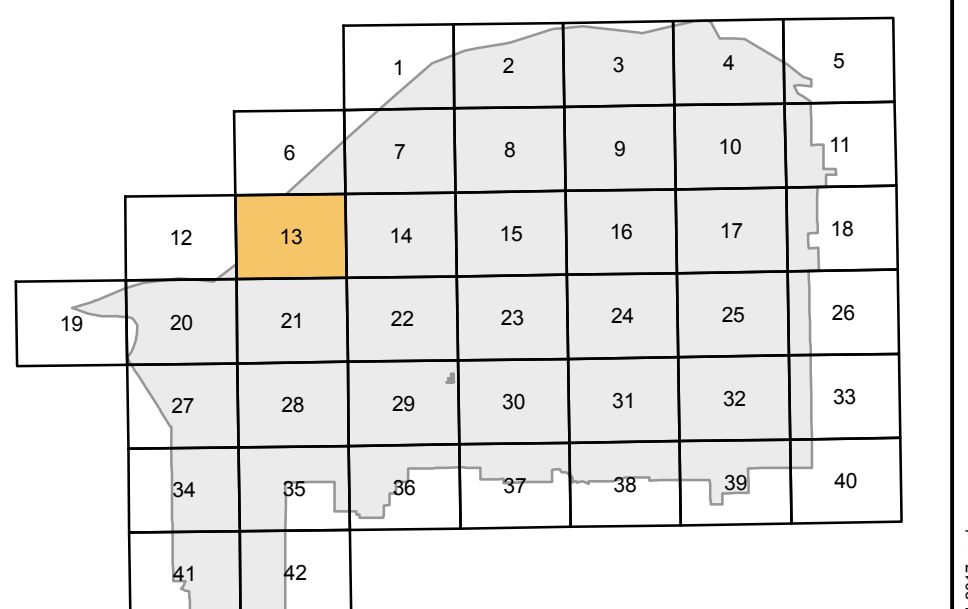
MAP PRODUCED Wednesday November 29 2017

Disclaimer: The information depicted on this map may not be fully up-to-date and should not be considered authoritative. Always confirm that zoning and designation information is accurate by consulting municipal staff at the Planning and Strategic Initiatives Department, City of Chilliwack (City Hall), 8550 Young Road, Chilliwack, BC, (604) 793-2906.



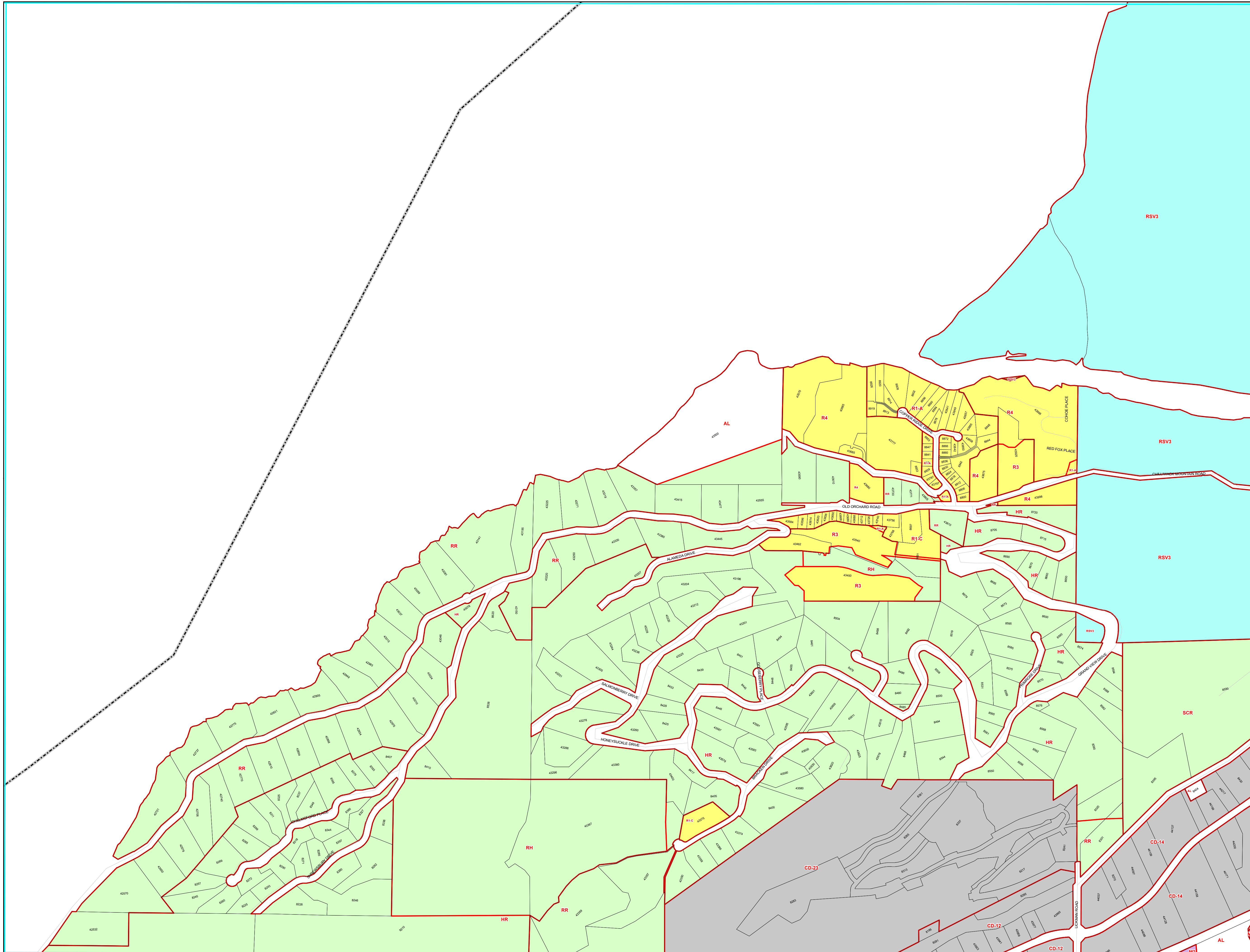
Legend

- Zoning**
- Agricultural
 - Rural
 - Residential
 - Commercial
 - Industrial
 - Institutional
 - Outdoor and Limited Use Reserve
 - Public Use Reserve
 - Special Jurisdictional Reserve
 - Airport
 - Comprehensive Development; CD-27
 - Property Parcel
 - District
 - Roads




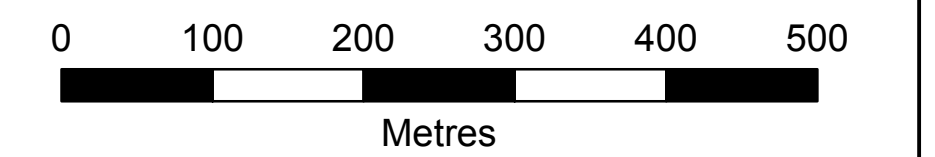
**ZONING
MAP 13**

MAP PRODUCED Wednesday November 29 2017



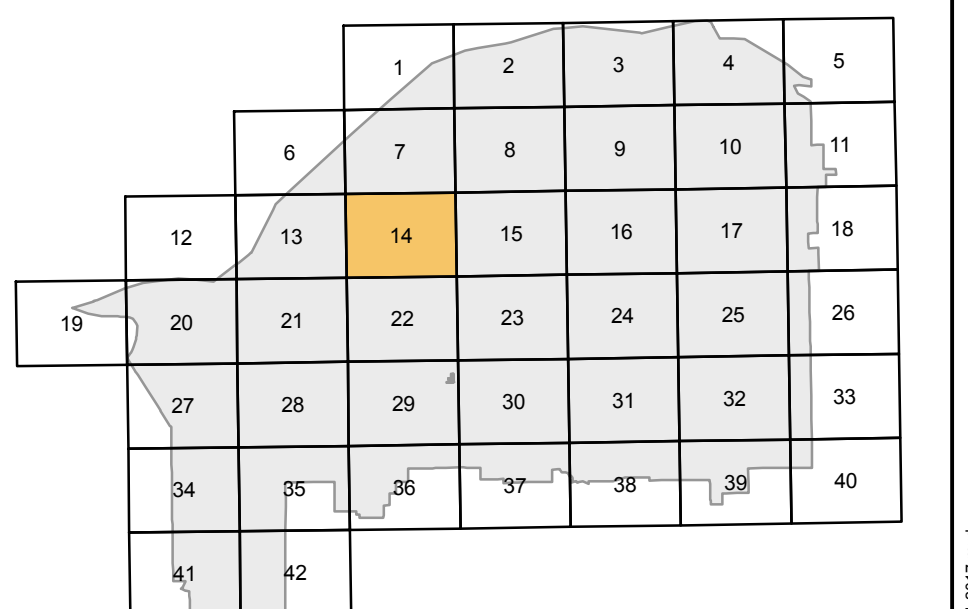
I:\MAPS_CDR\PRODUCTION\Map13\Map13_2017.mxd

Disclaimer: The information depicted on this map may not be fully up-to-date and should not be considered authoritative. Always confirm that zoning and designation information is accurate by consulting municipal staff at the Planning and Strategic Initiatives Department, City of Chilliwack (City Hall), 8550 Young Road, Chilliwack, BC (604) 793-2906.



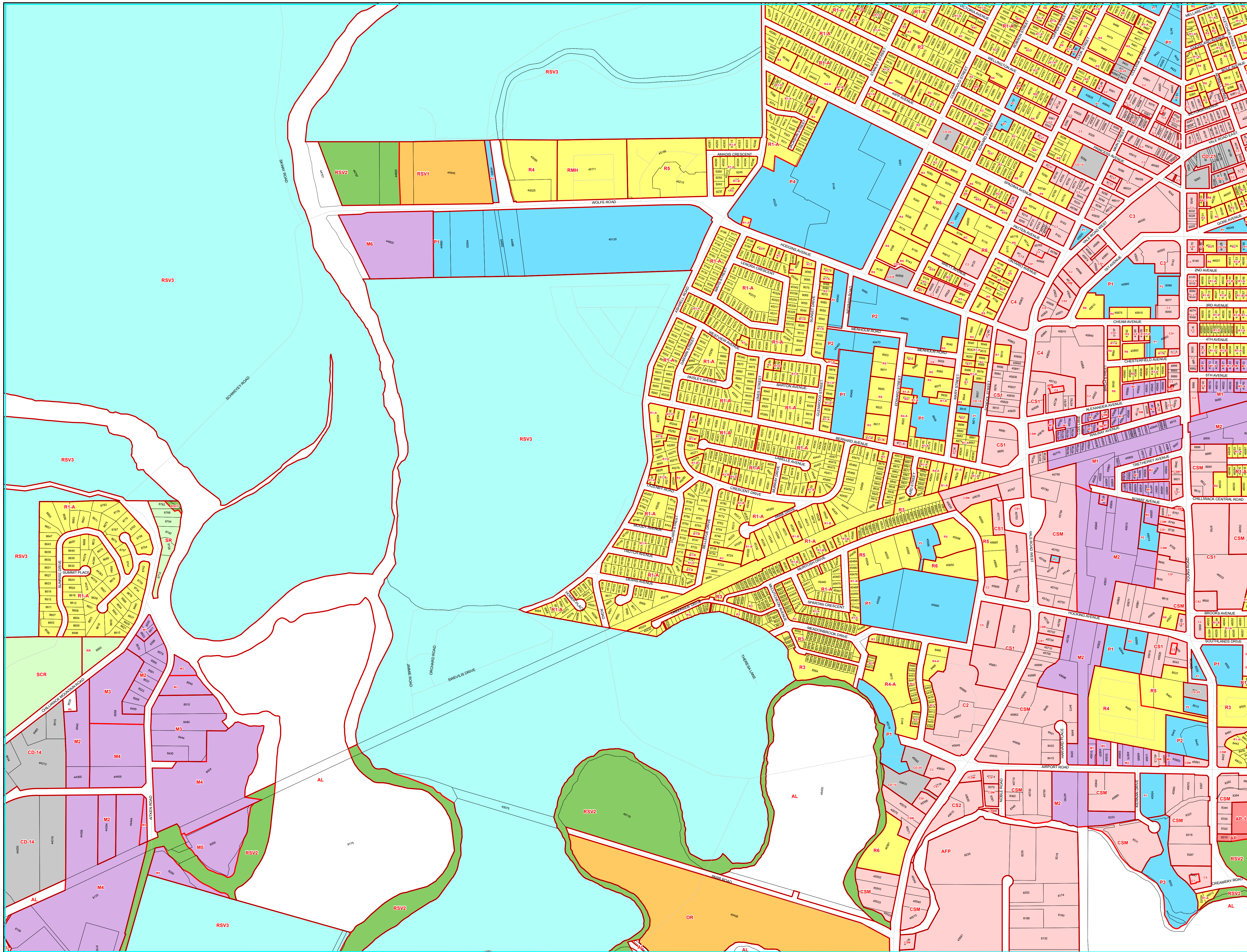
Legend

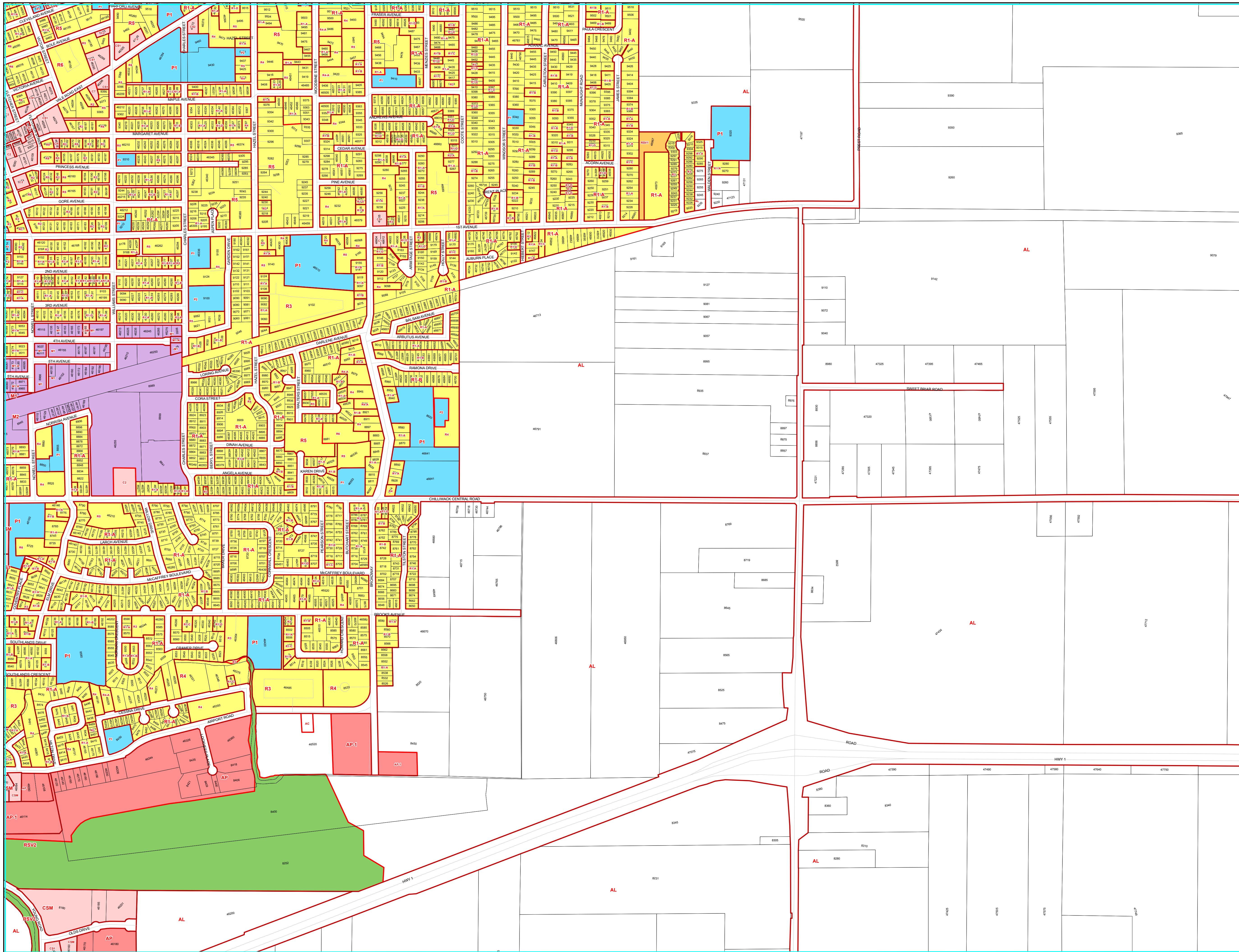
- Zoning**
- Agricultural
 - Rural
 - Residential
 - Commercial
 - Industrial
 - Institutional
 - Outdoor and Limited Use Reserve
 - Public Use Reserve
 - Special Jurisdictional Reserve
 - Airport
 - Comprehensive Development; CD-27
 - Property Parcel
 - District
 - Roads




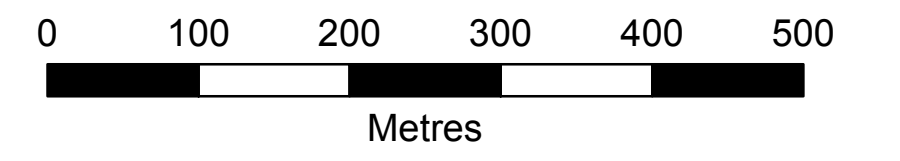
ZONING MAP 14

MAP PRODUCED Wednesday November 29 2017



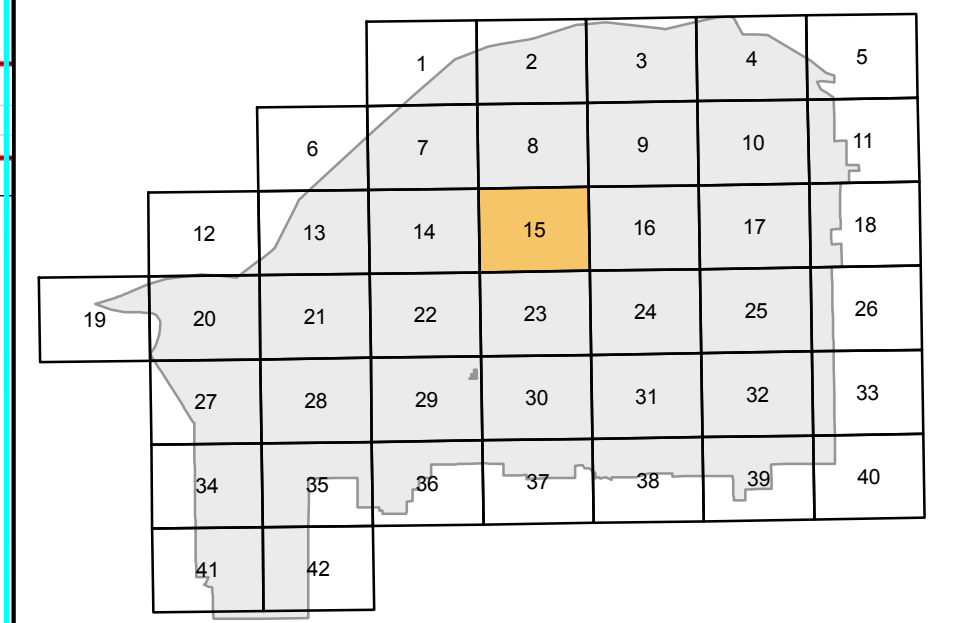


Disclaimer: The information depicted on this map may not be fully up-to-date and should not be considered authoritative. Always confirm that zoning and designation information is accurate by consulting municipal staff at the Planning and Strategic Initiatives Department, City of Chilliwack (City Hall), 8550 Young Road, Chilliwack, BC, (604) 793-2906.



Legend

- Zoning**
- Agricultural
 - Rural
 - Residential
 - Commercial
 - Industrial
 - Institutional
 - Outdoor and Limited Use Reserve
 - Public Use Reserve
 - Special Jurisdictional Reserve
 - Airport
 - Comprehensive Development; CD-27
 - Property Parcel
 - Roads




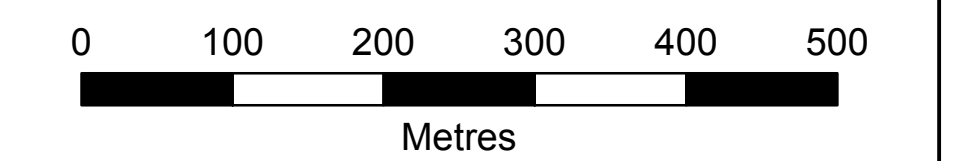
ZONING MAP 15

MAP PRODUCED Wednesday November 29 2017

I:\MAPS_GIS\PROD\GIS\Zoning\Map15\Map15_2017.mxd

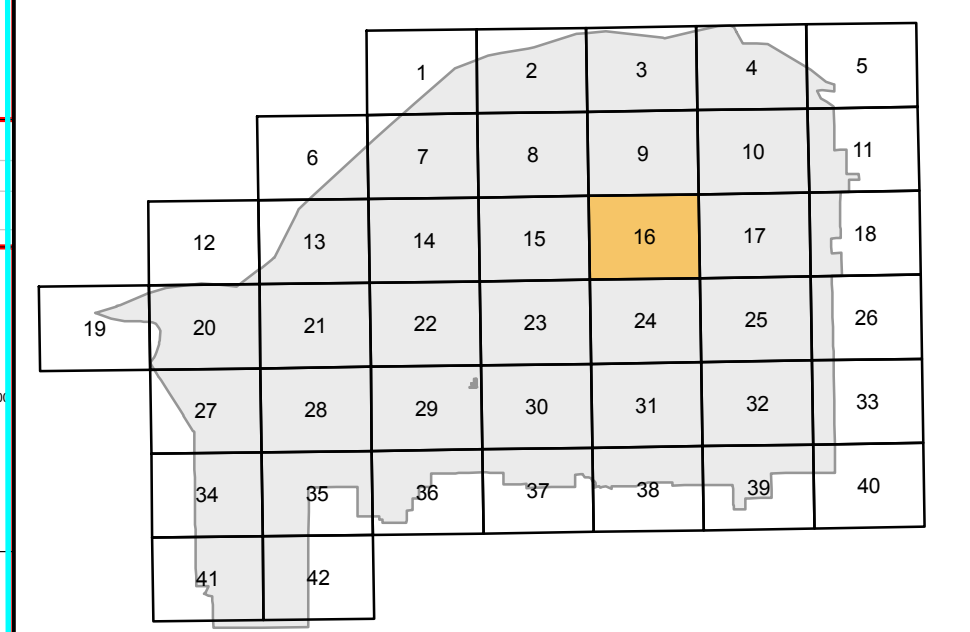


Disclaimer: The information depicted on this map may not be fully up-to-date and should not be considered authoritative. Always confirm that zoning and designation information is accurate by consulting municipal staff at the Planning and Strategic Initiatives Department, City of Chilliwack (City Hall), 8550 Young Road, Chilliwack, BC. (604) 793-2906.



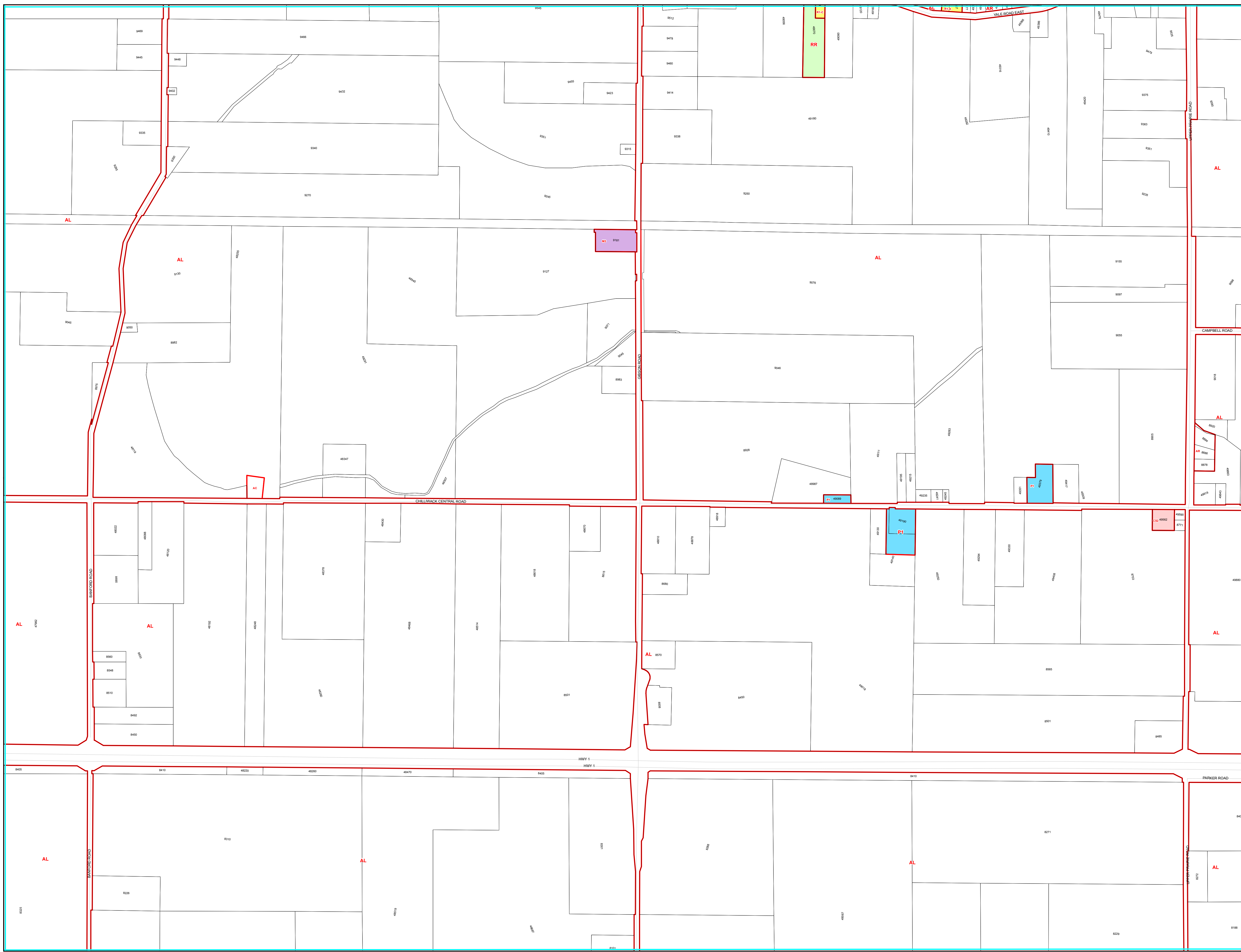
Legend

- Zoning**
- Agricultural
 - Rural
 - Residential
 - Commercial
 - Industrial
 - Institutional
 - Outdoor and Limited Use Reserve
 - Public Use Reserve
 - Special Jurisdictional Reserve
 - Airport
 - Comprehensive Development; CD-27
 - Property Parcel
 - District
 - Roads



**ZONING
MAP 16**


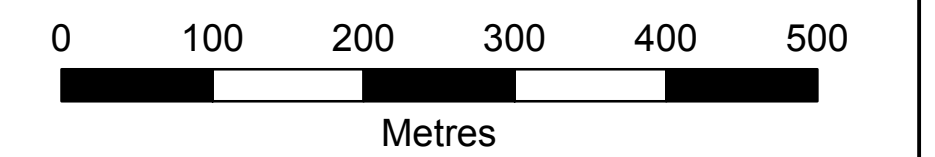
MAP PRODUCED Wednesday November 29 2017



I:\MAPS_CDR\PROD\CDT\PR\Map16\0000\Map16_11_2917.mxd



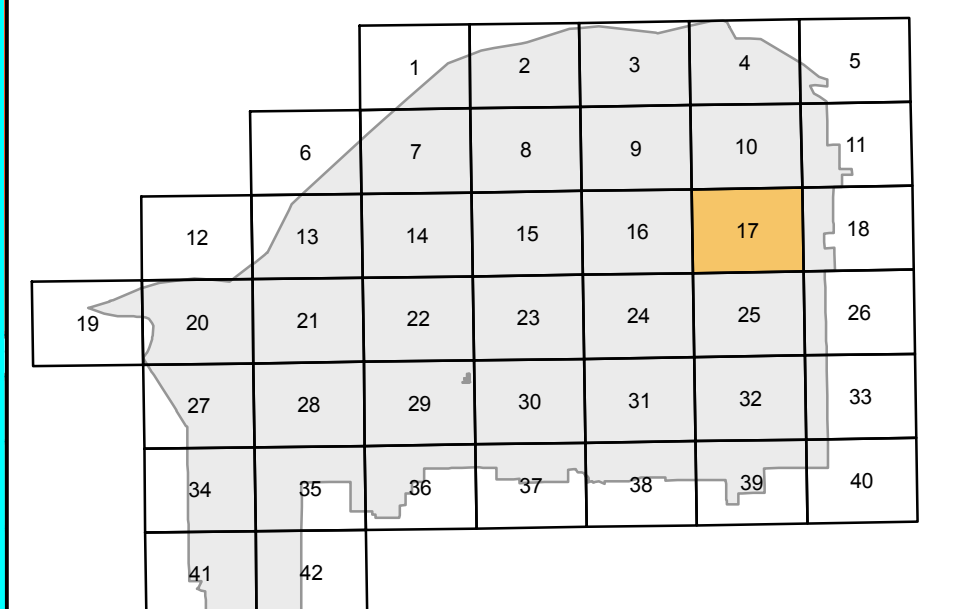
Disclaimer: The information depicted on this map may not be fully up-to-date and should not be considered authoritative. Always confirm that zoning and designation information is accurate by consulting municipal staff at the Planning and Strategic Initiatives Department, City of Chilliwack (City Hall), 8550 Young Road, Chilliwack, BC. (604) 793-2906.



Legend

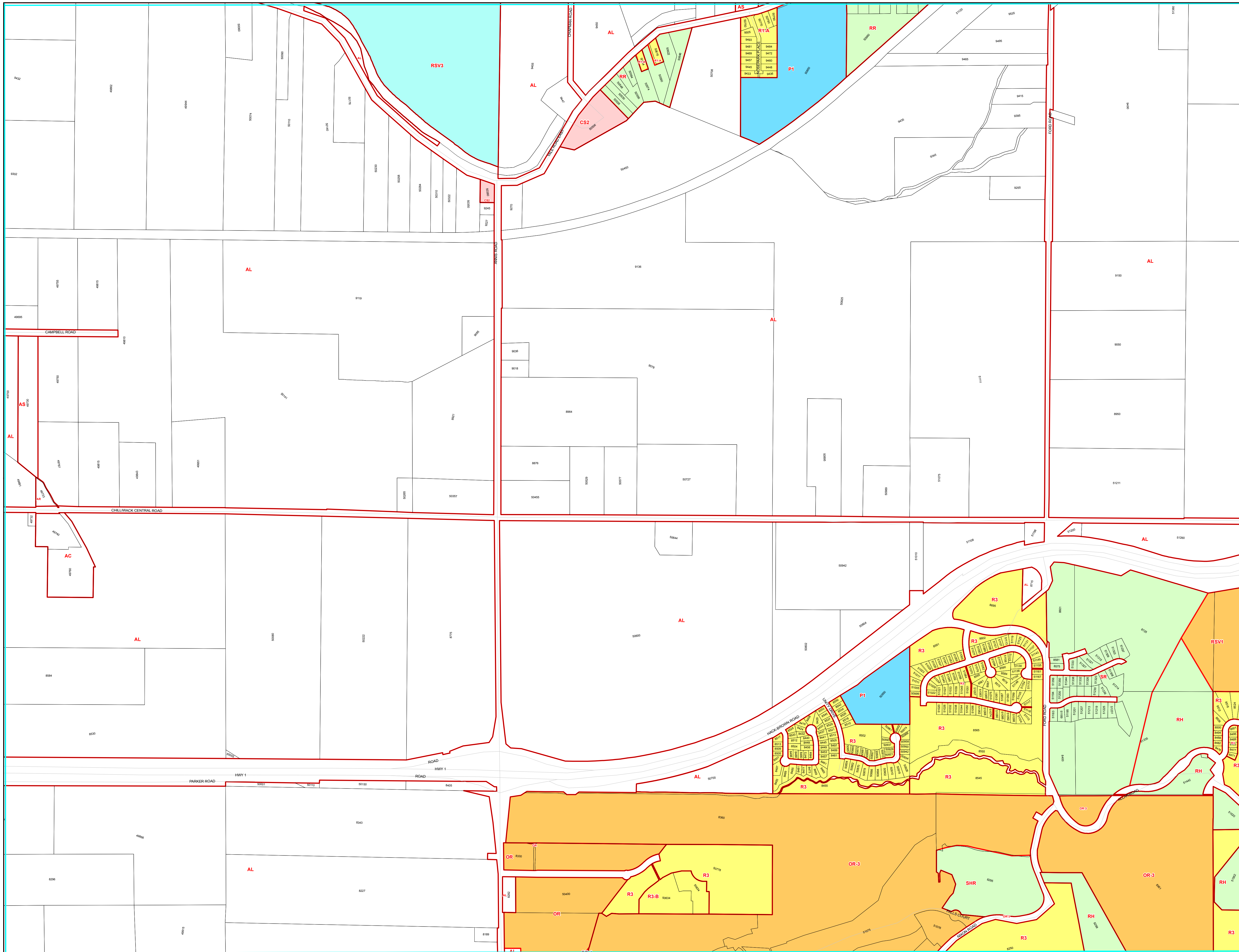
Zoning

- Agricultural
- Rural
- Residential
- Commercial
- Industrial
- Institutional
- Outdoor and Limited Use Reserve
- Public Use Reserve
- Special Jurisdictional Reserve
- Airport
- Comprehensive Development; CD-27
- Property Parcel
- District
- Roads

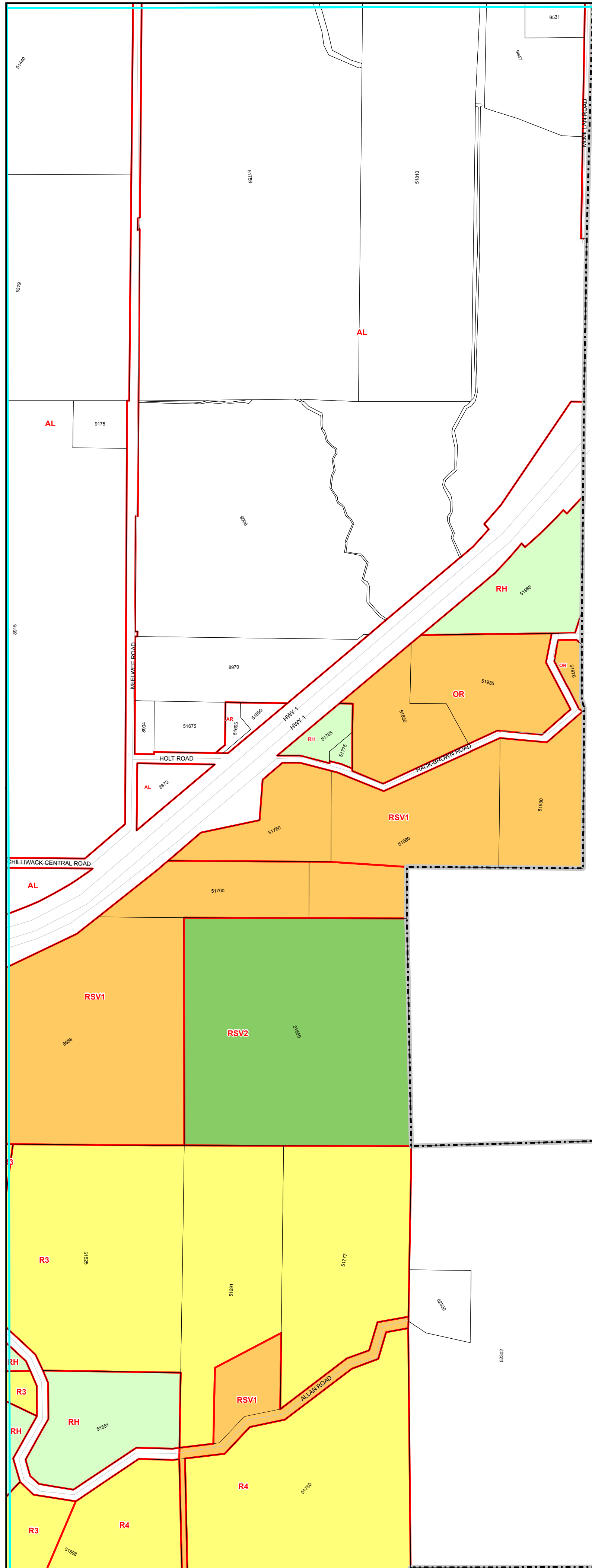


ZONING MAP 17


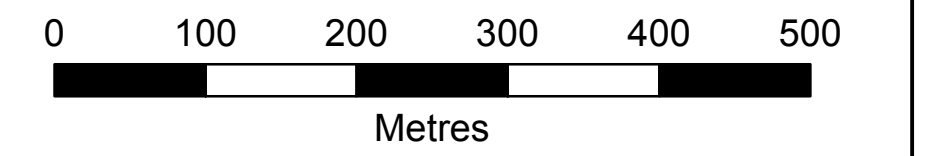
MAP PRODUCED Wednesday November 29 2017



\\map\GIS\PROD\CDT\PR\Map\2017\Map17_11_2917.mxd

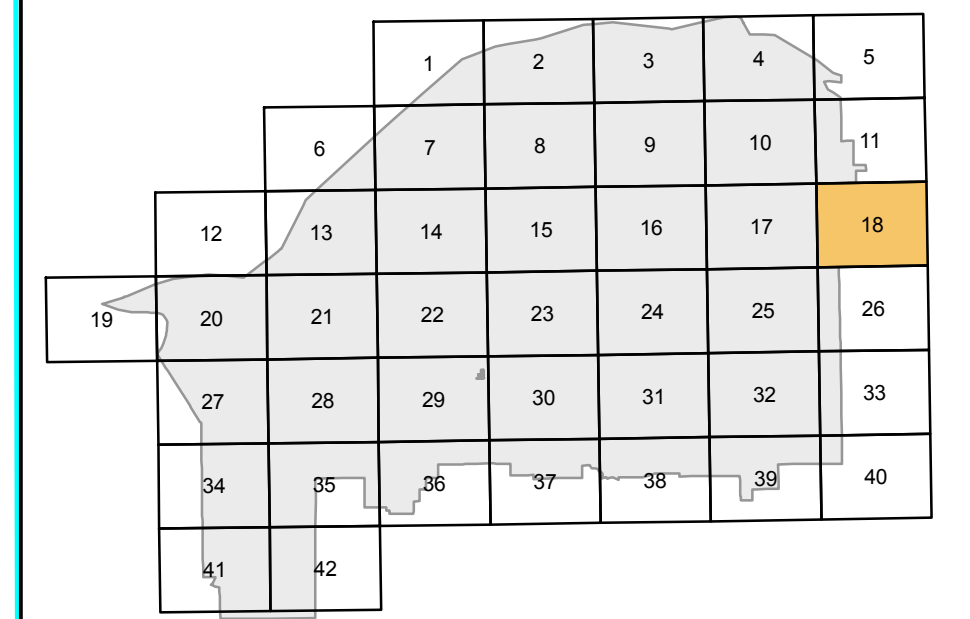


Disclaimer: The information depicted on this map may not be fully up-to-date and should not be considered authoritative. Always confirm that zoning and designation information is accurate by consulting municipal staff at the Planning and Strategic Initiatives Department, City of Chilliwack (City Hall), 8550 Young Road, Chilliwack, BC, (604) 793-2906.



Legend

- Zoning**
- Agricultural
 - Rural
 - Residential
 - Commercial
 - Industrial
 - Institutional
 - Outdoor and Limited Use Reserve
 - Public Use Reserve
 - Special Jurisdiction Reserve
 - Airport
 - Comprehensive Development; CD-27
 - Property Parcel
 - District
 - Roads




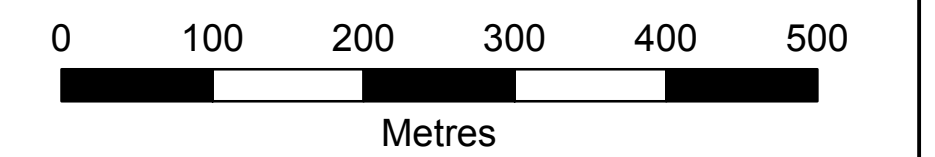
ZONING MAP 18

MAP PRODUCED Wednesday November 29 2017

I:\MAPS_GIS\PROD\CTP\Area\2000\Zoning\18_2017.mxd

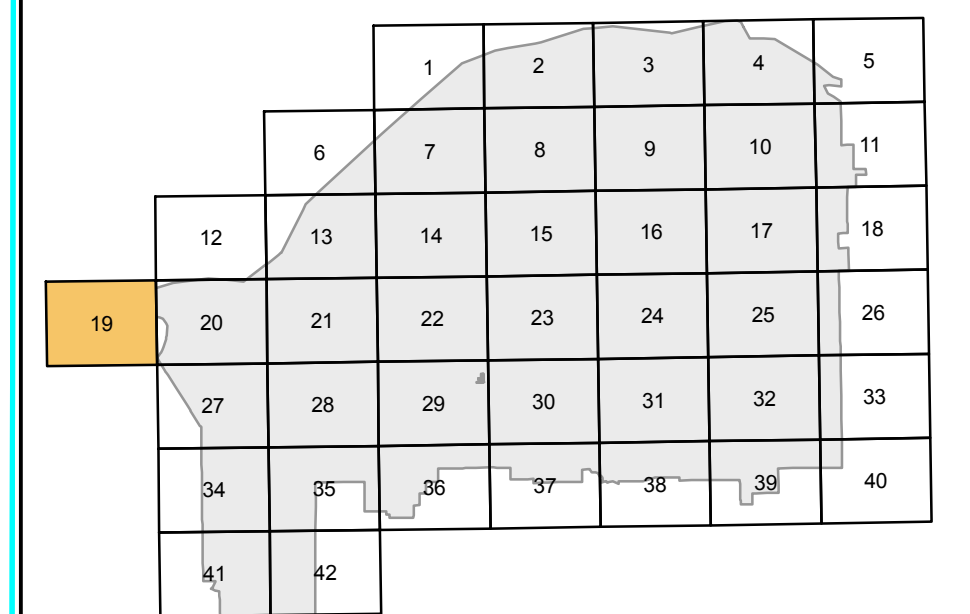


Disclaimer: The information depicted on this map may not be fully up-to-date and should not be considered authoritative. Always confirm that zoning and designation information is accurate by consulting municipal staff at the Planning and Strategic Initiatives Department, City of Chilliwack (City Hall), 8550 Young Road, Chilliwack, BC. (604) 793-2906.



Legend

- Zoning**
- Agricultural
 - Rural
 - Residential
 - Commercial
 - Industrial
 - Institutional
 - Outdoor and Limited Use Reserve
 - Public Use Reserve
 - Special Jurisdictional Reserve
 - Airport
 - Comprehensive Development; CD-27
 - Property Parcel
 - District
 - Roads




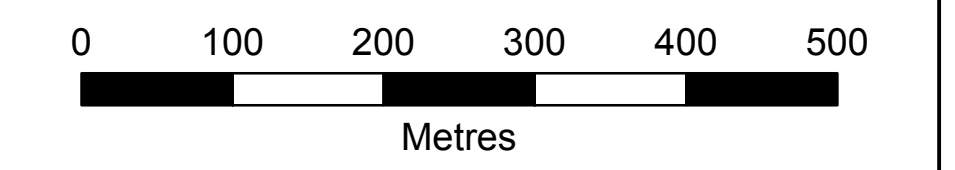
**ZONING
MAP 19**

MAP PRODUCED Wednesday November 29 2017

I:\MAPS_GIS\PRODUCTION\Map19\Map19_2017.mxd

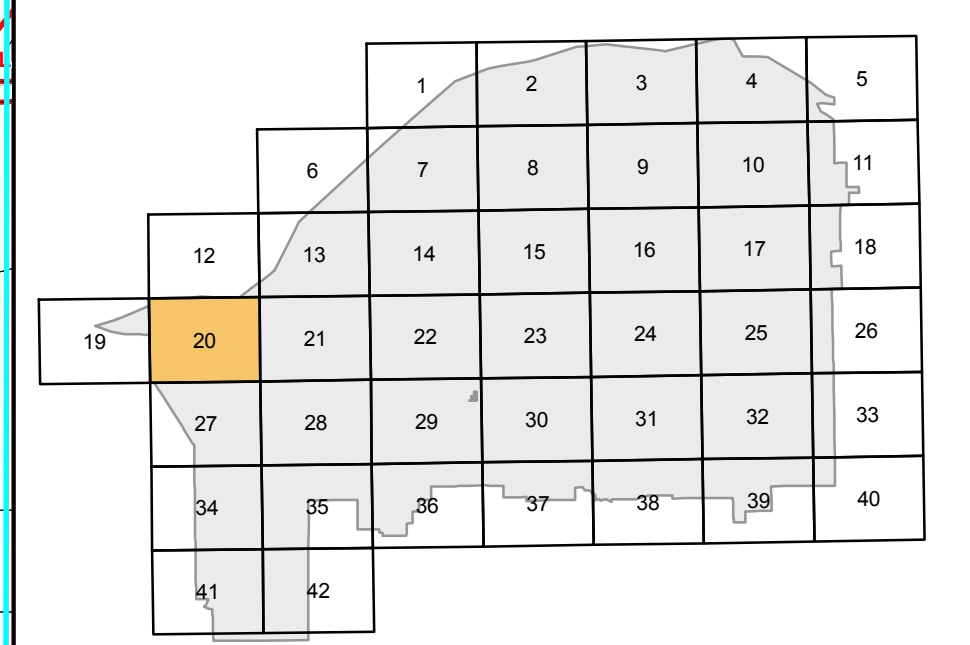


Disclaimer: The information depicted on this map may not be fully up-to-date and should not be considered authoritative. Always confirm that zoning and designation information is accurate by consulting municipal staff at the Planning and Strategic Initiatives Department, City of Chilliwack (City Hall), 8550 Young Road, Chilliwack, BC, (604) 793-2906.



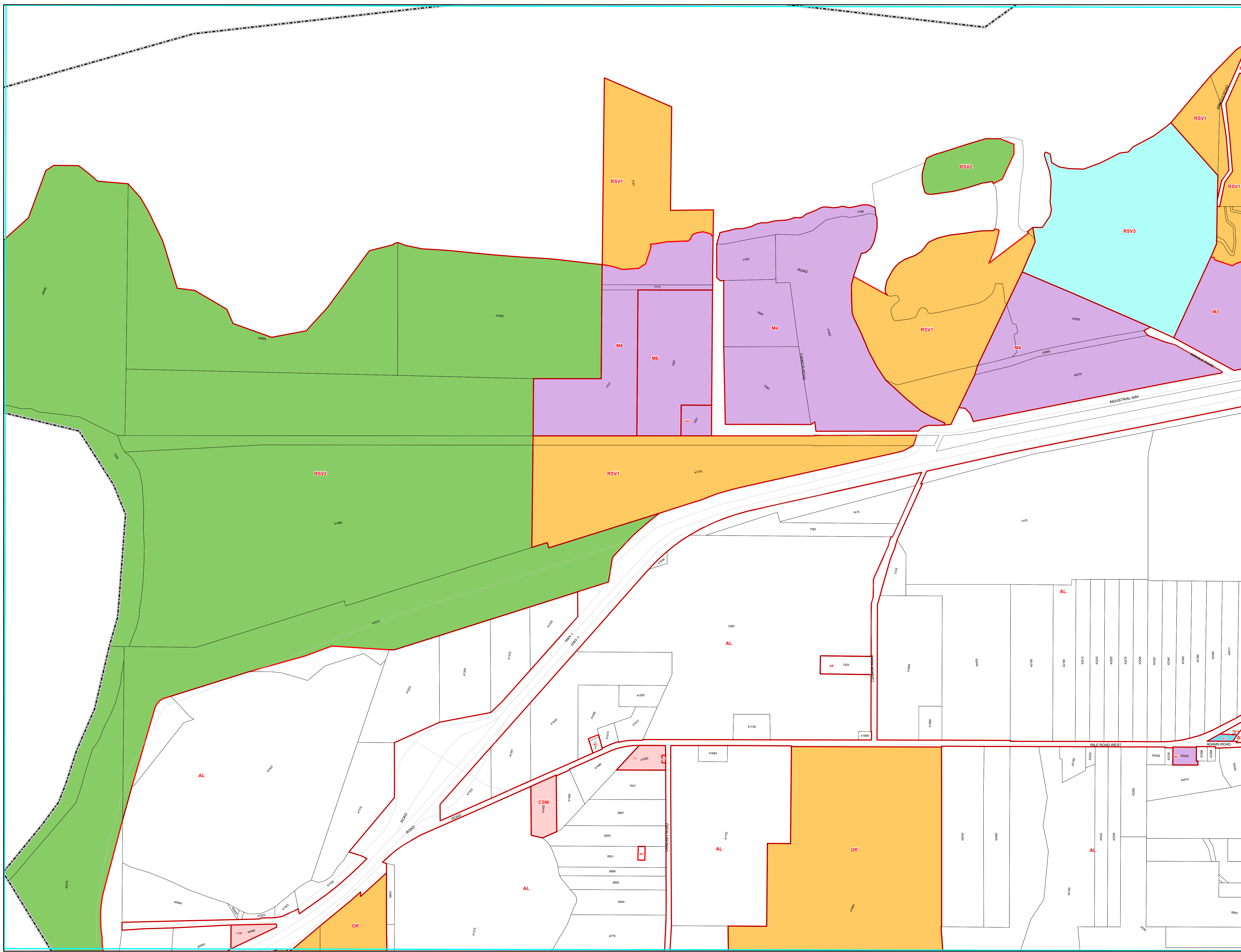
Legend

- Zoning**
- Agricultural
 - Rural
 - Residential
 - Commercial
 - Industrial
 - Institutional
 - Outdoor and Limited Use Reserve
 - Public Use Reserve
 - Special Jurisdictional Reserve
 - Airport
 - Comprehensive Development; CD-27
 - Property Parcel
 - District
 - Roads




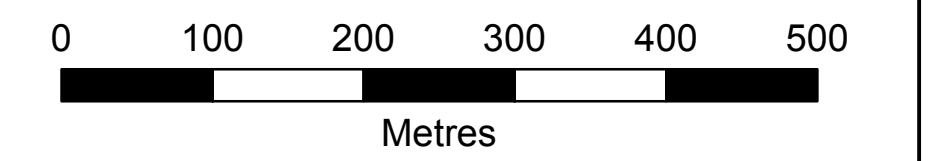
ZONING MAP 20

MAP PRODUCED Wednesday November 29 2017



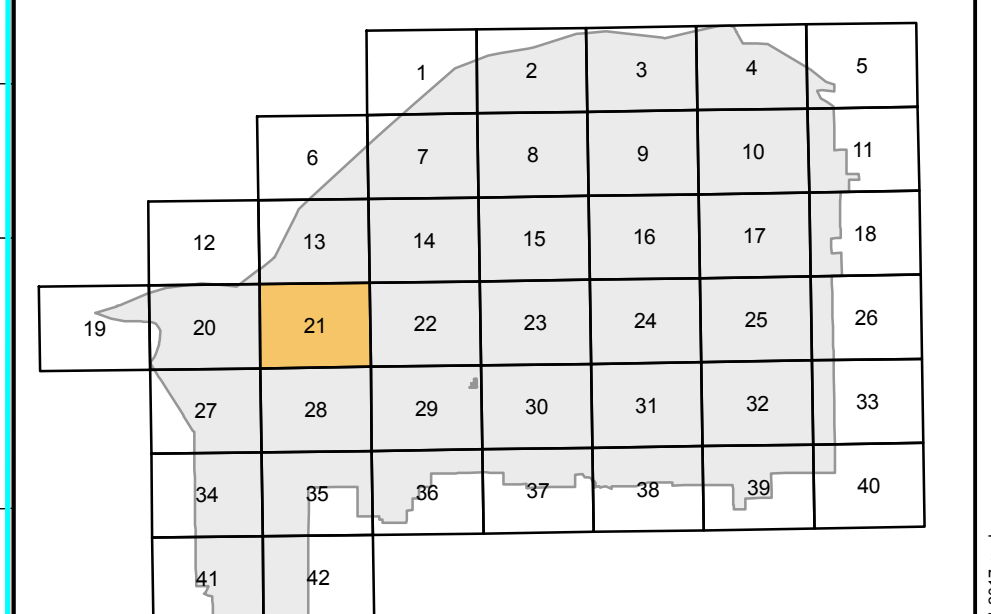
I:\MAPS_CDR\PROD\CDT\PR\Map20\Map20_11_2917.mxd

Disclaimer: The information depicted on this map may not be fully up-to-date and should not be considered authoritative. Always confirm that zoning and designation information is accurate by consulting municipal staff at the Planning and Strategic Initiatives Department, City of Chilliwack (City Hall), 8550 Young Road, Chilliwack, BC. (604) 793-2906.



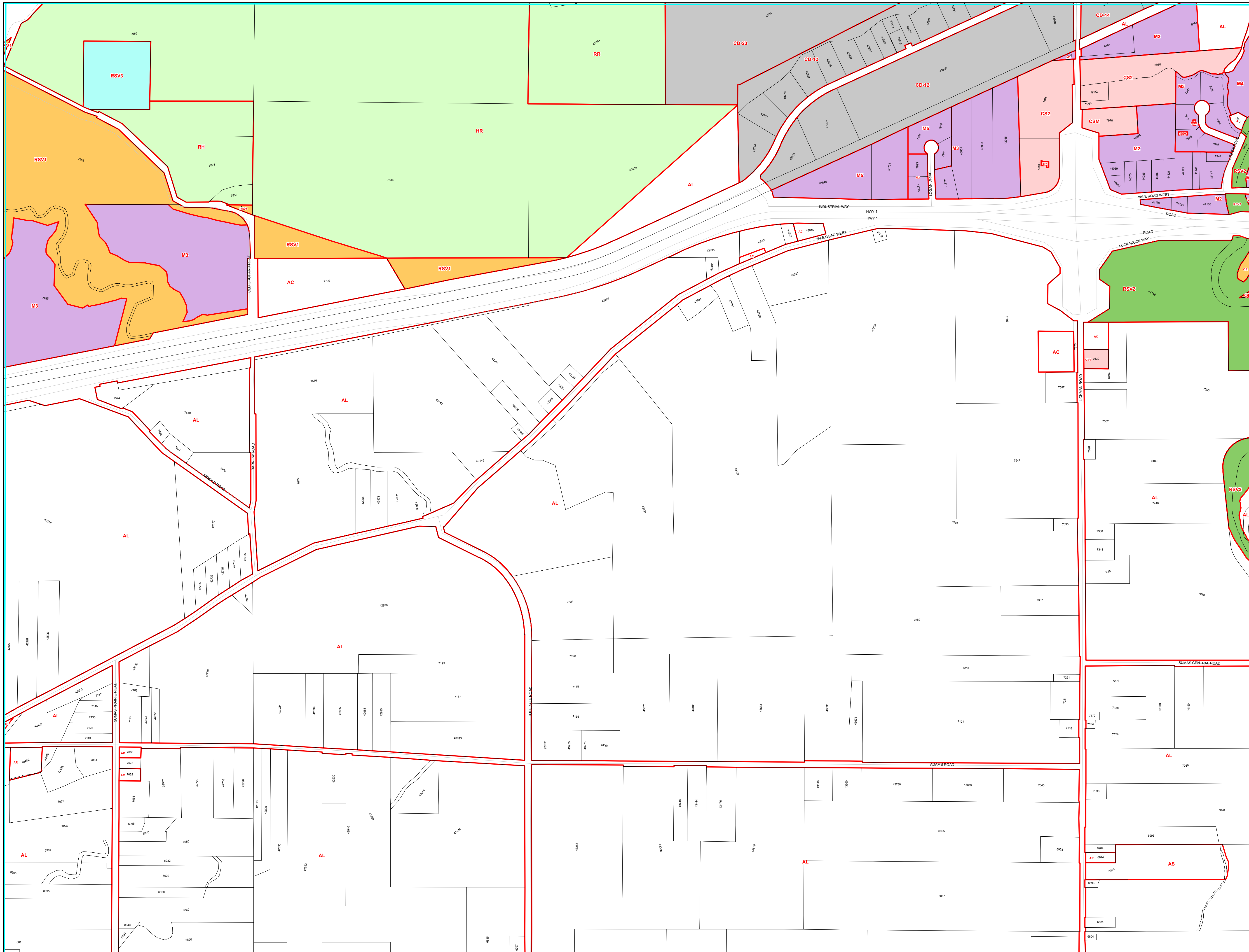
Legend

- Zoning**
- Agricultural
 - Rural
 - Residential
 - Commercial
 - Industrial
 - Institutional
 - Outdoor and Limited Use Reserve
 - Public Use Reserve
 - Special Jurisdictional Reserve
 - Airport
 - Comprehensive Development; CD-27
 - Property Parcel
 - District
 - Roads

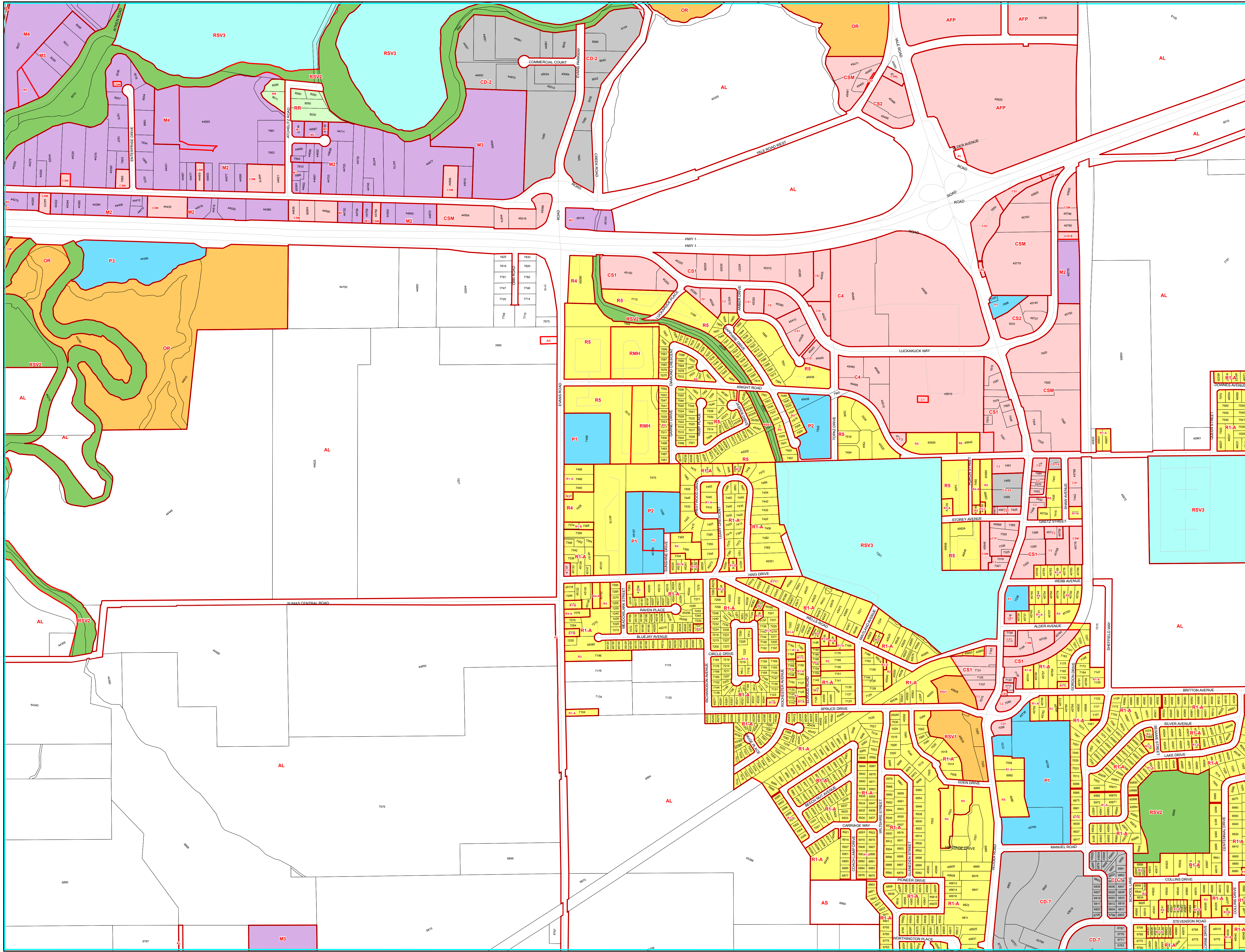


ZONING MAP 21


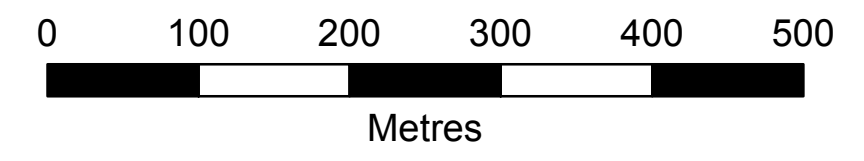
MAP PRODUCED Wednesday November 29 2017



I:\MAPS_CDR\PROD\CT\PR\Map21\Map21_11_2917.mxd

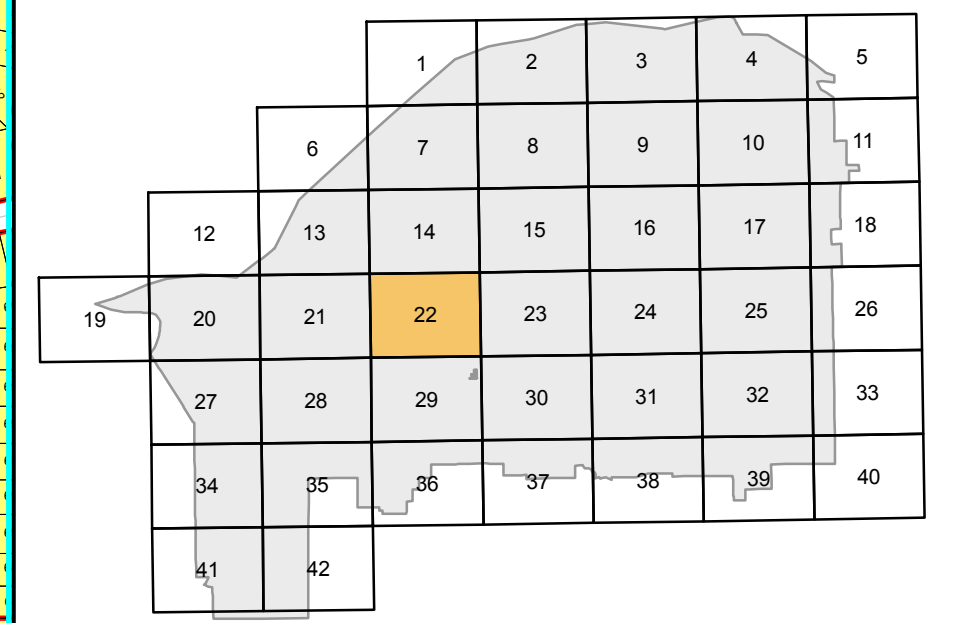


Disclaimer: The information depicted on this map may not be fully up-to-date and should not be considered authoritative. Always confirm that zoning and designation information is accurate by consulting municipal staff at the Planning and Strategic Initiatives Department, City of Chilliwack (City Hall), 8550 Young Road, Chilliwack, BC, (604) 793-2906.



Legend

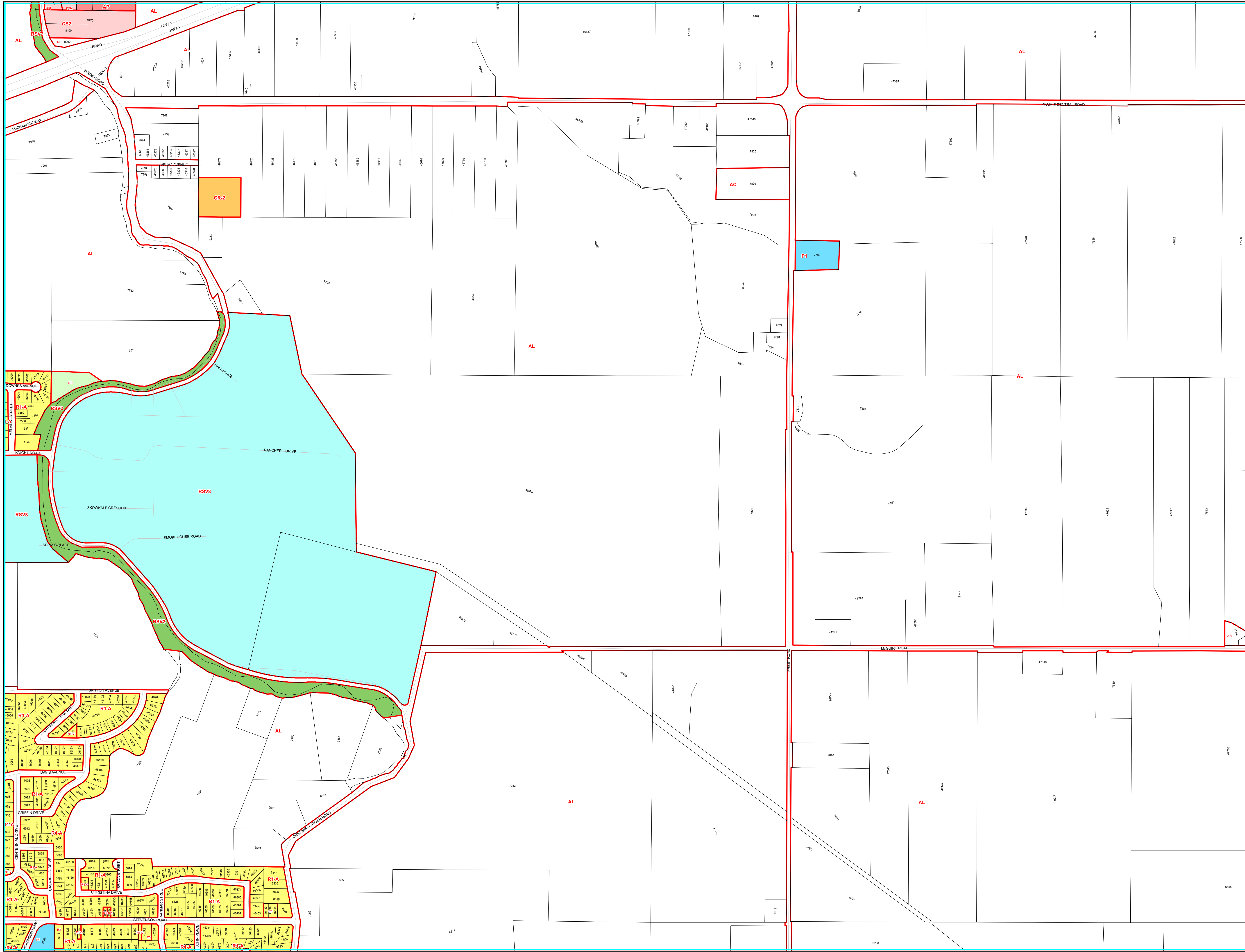
- Zoning**
- Agricultural
 - Rural
 - Residential
 - Commercial
 - Industrial
 - Institutional
 - Outdoor and Limited Use Reserve
 - Public Use Reserve
 - Special Jurisdictional Reserve
 - Airport
 - Comprehensive Development; CD-27
 - Property Parcel
 - District
 - Roads




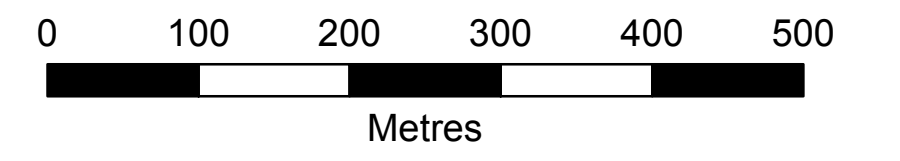
ZONING MAP 22

MAP PRODUCED Wednesday November 29 2017

I:\MAPS_CDR\PRODUCTS\ZONING\ZONING22\ZONING22_11_2917.mxd

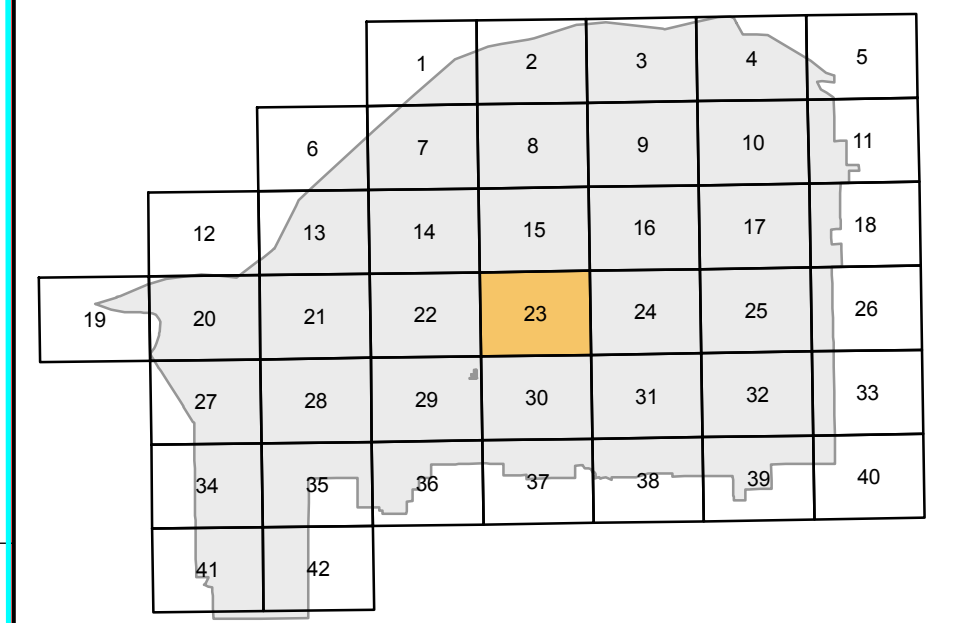


Disclaimer: The information depicted on this map may not be fully up-to-date and should not be considered authoritative. Always confirm that zoning and designation information is accurate by consulting municipal staff at the Planning and Strategic Initiatives Department, City of Chilliwack (City Hall), 8550 Young Road, Chilliwack, BC, (604) 793-2906.



Legend

- Zoning**
- Agricultural
 - Rural
 - Residential
 - Commercial
 - Industrial
 - Institutional
 - Outdoor and Limited Use Reserve
 - Public Use Reserve
 - Special Jurisdictional Reserve
 - Airport
 - Comprehensive Development; CD-27
 - Property Parcel
 - District
 - Roads




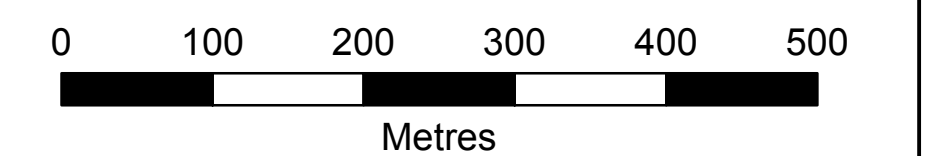
**ZONING
MAP 23**

MAP PRODUCED Wednesday November 29 2017

I:\MAPS_CDR\PROD\CT\PR\Map23\Map23_11_2917.mxd

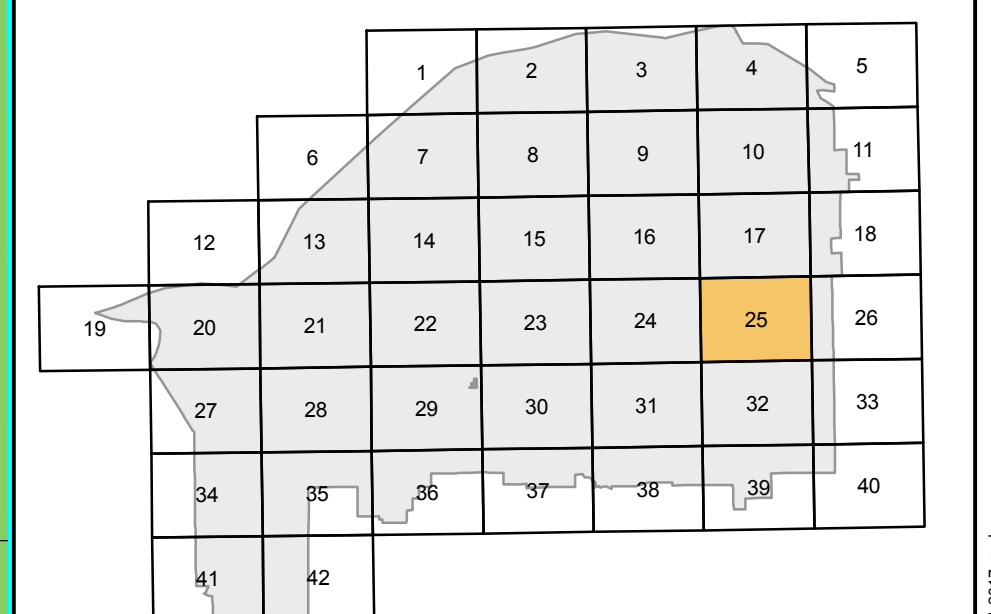


Disclaimer: The information depicted on this map may not be fully up-to-date and should not be considered authoritative. Always confirm that zoning and designation information is accurate by consulting municipal staff at the Planning and Strategic Initiatives Department, City of Chilliwack (City Hall), 8550 Young Road, Chilliwack, BC, (604) 793-2906.



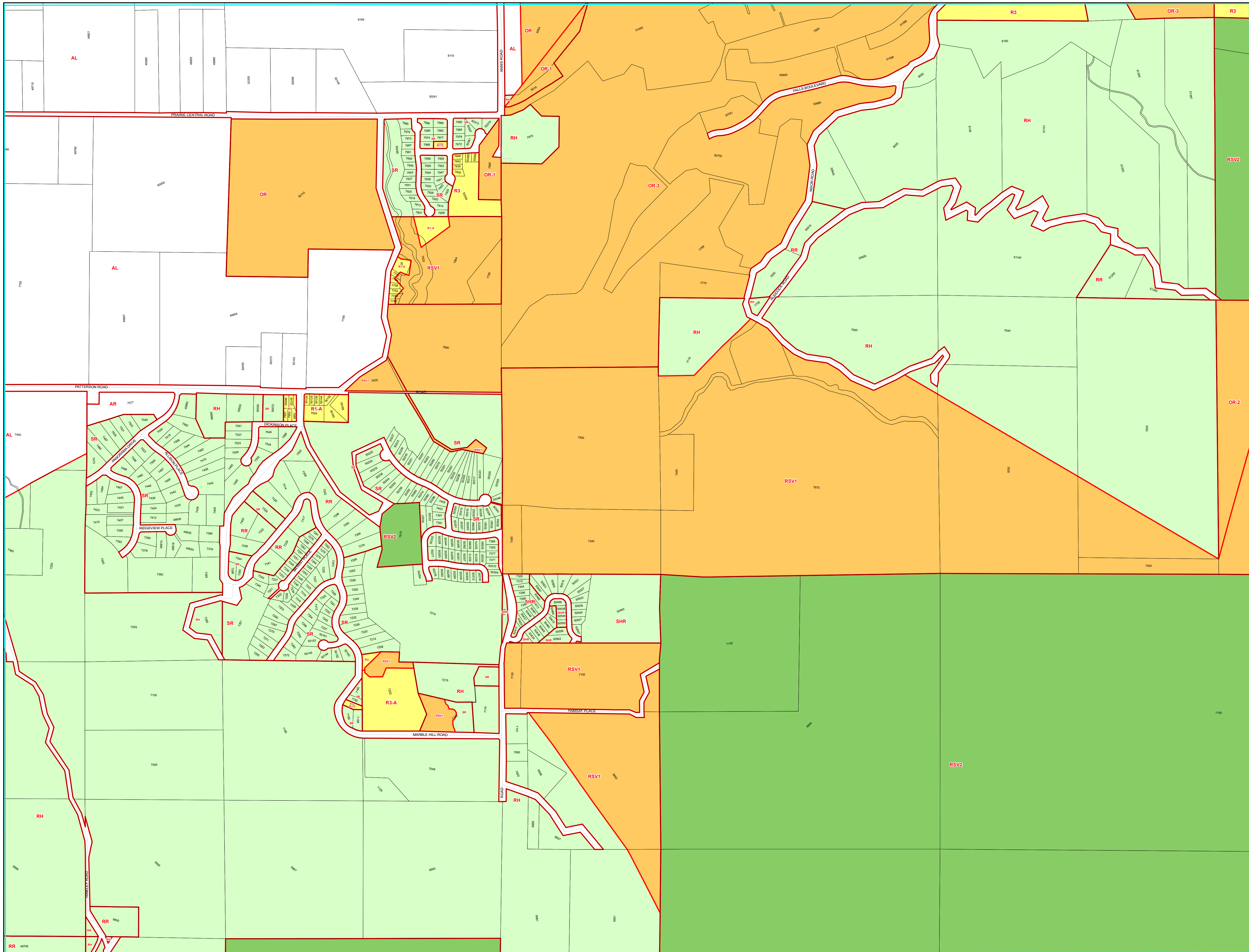
Legend

- Zoning**
- Agricultural
 - Rural
 - Residential
 - Commercial
 - Industrial
 - Institutional
 - Outdoor and Limited Use Reserve
 - Public Use Reserve
 - Special Jurisdictional Reserve
 - Airport
 - Comprehensive Development; CD-27
 - Property Parcel
 - District
 - Roads

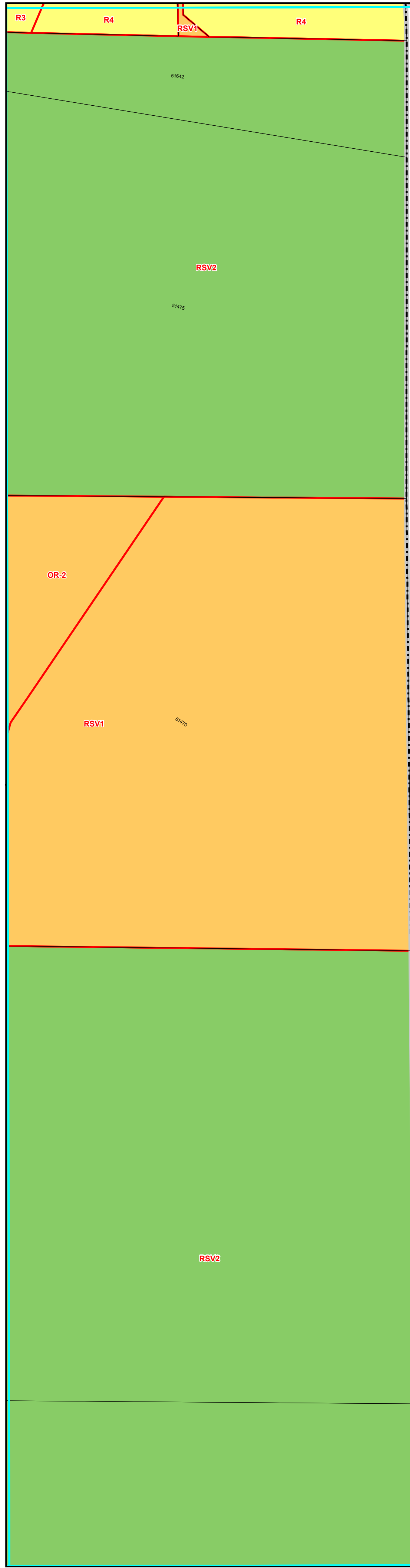


**ZONING
MAP 25**


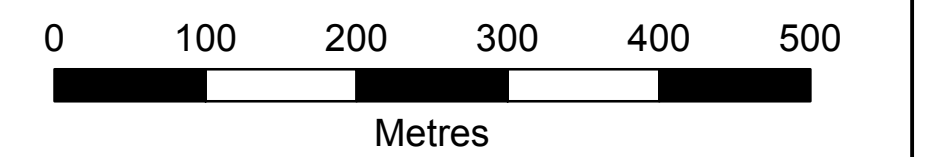
MAP PRODUCED Wednesday November 29 2017



I:\MAPS_GIS\PRODUCTION\Map25\Map25_11_2017.mxd

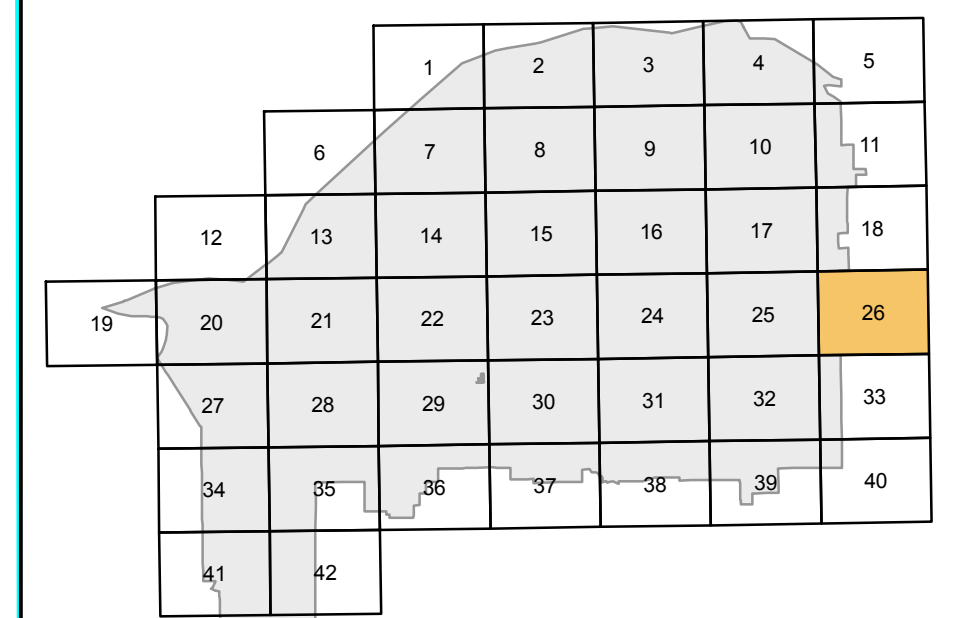


Disclaimer: The information depicted on this map may not be fully up-to-date and should not be considered authoritative. Always confirm that zoning and designation information is accurate by consulting municipal staff at the Planning and Strategic Initiatives Department, City of Chilliwack (City Hall), 8550 Young Road, Chilliwack, BC, (604) 793-2906.



Legend

- Zoning**
- Agricultural
 - Rural
 - Residential
 - Commercial
 - Industrial
 - Institutional
 - Outdoor and Limited Use Reserve
 - Public Use Reserve
 - Special Jurisdictional Reserve
 - Airport
 - Comprehensive Development; CD-27
 - Property Parcel
 - District
 - Roads




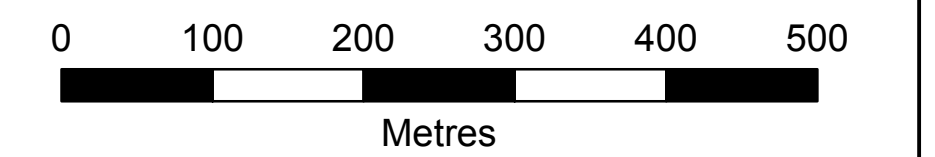
**ZONING
MAP 26**

MAP PRODUCED Wednesday November 29 2017

I:\MAPS_GIS\PROJ\CDCT\PR\chilliwack\26\26\26_11_2017.mxd

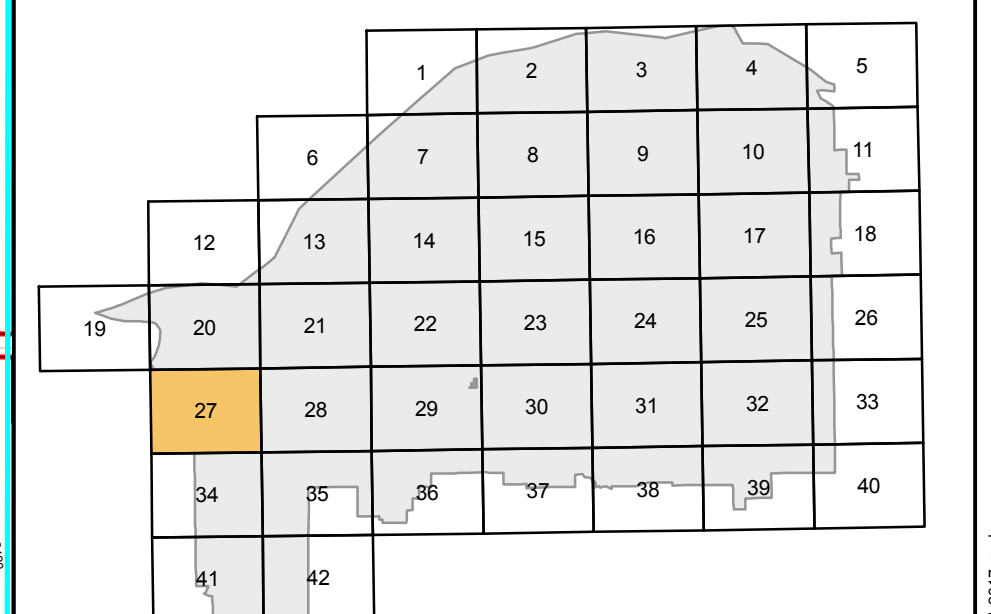


Disclaimer: The information depicted on this map may not be fully up-to-date and should not be considered authoritative. Always confirm that zoning and designation information is accurate by consulting municipal staff at the Planning and Strategic Initiatives Department, City of Chilliwack (City Hall), 8550 Young Road, Chilliwack, BC. (604) 793-2906.



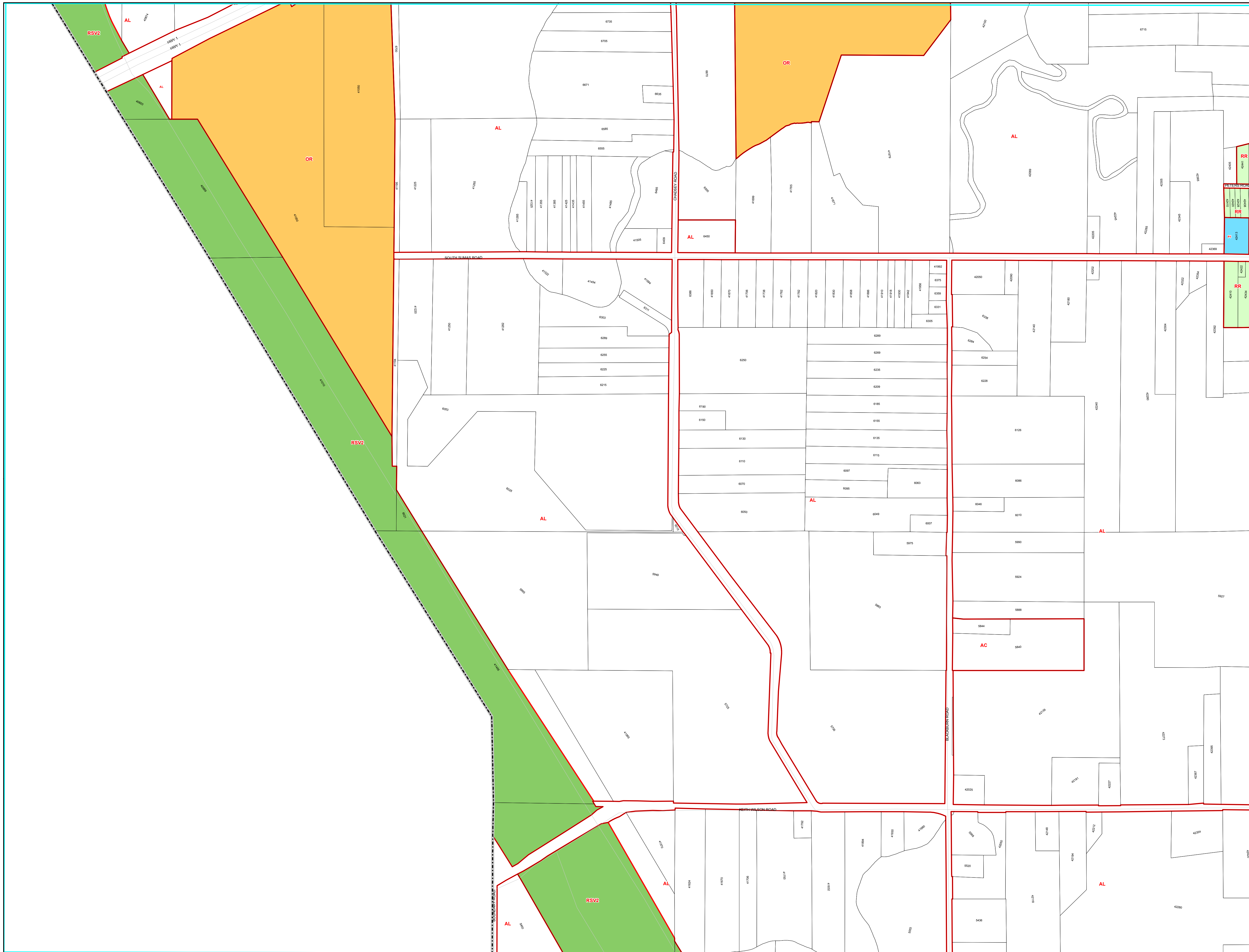
Legend

- Zoning**
- Agricultural
 - Rural
 - Residential
 - Commercial
 - Industrial
 - Institutional
 - Outdoor and Limited Use Reserve
 - Public Use Reserve
 - Special Jurisdictional Reserve
 - Airport
 - Comprehensive Development; CD-27
 - Property Parcel
 - District
 - Roads



**ZONING
MAP 27**


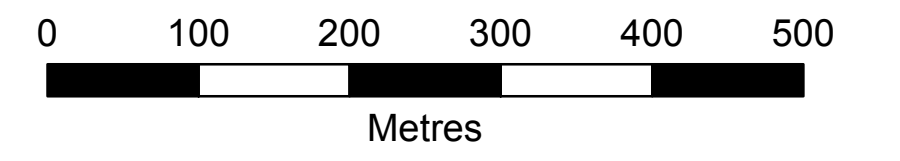
MAP PRODUCED Wednesday November 29 2017



I:\MAPS_CDR\FINAL\CDT\FINAL\CDT\Map27_11_2917.mxd

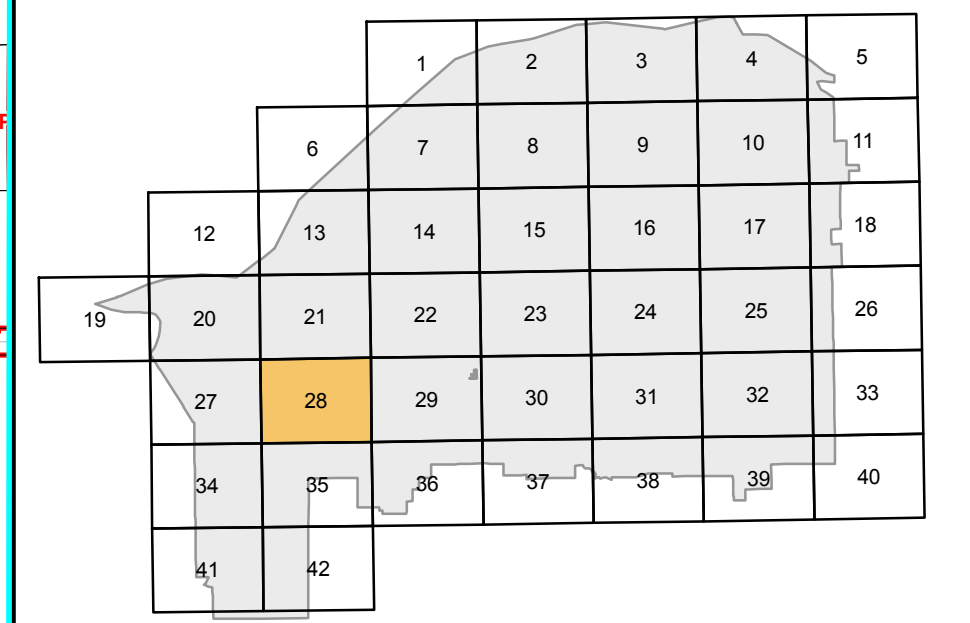


Disclaimer: The information depicted on this map may not be fully up-to-date and should not be considered authoritative. Always confirm that zoning and designation information is accurate by consulting municipal staff at the Planning and Strategic Initiatives Department, City of Chilliwack (City Hall), 8550 Young Road, Chilliwack, BC, (604) 793-2906.



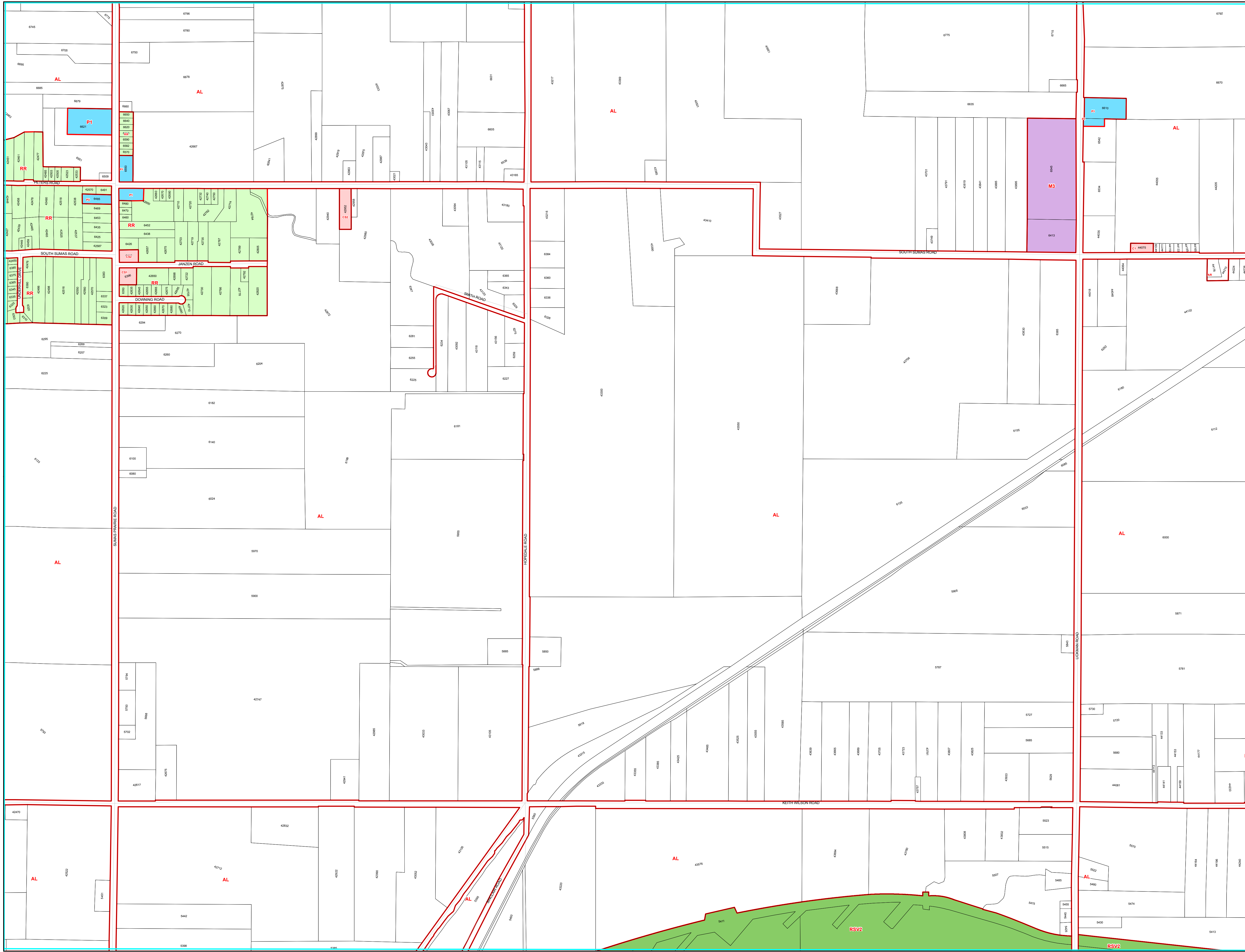
Legend

- Zoning**
- Agricultural
 - Rural
 - Residential
 - Commercial
 - Industrial
 - Institutional
 - Outdoor and Limited Use Reserve
 - Public Use Reserve
 - Special Jurisdictional Reserve
 - Airport
 - Comprehensive Development; CD-27
 - Property Parcel
 - District
 - Roads



ZONING MAP 28


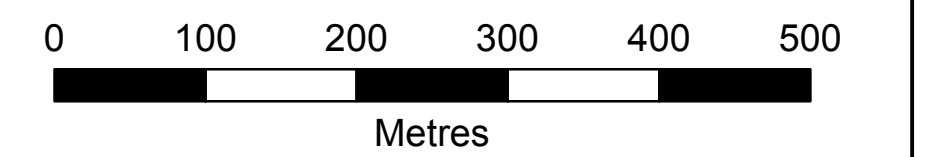
MAP PRODUCED Wednesday November 29 2017

















I:\MAPS_CDR\FINAL\CDT\PR\Map28\Map28_11_2917.mxd

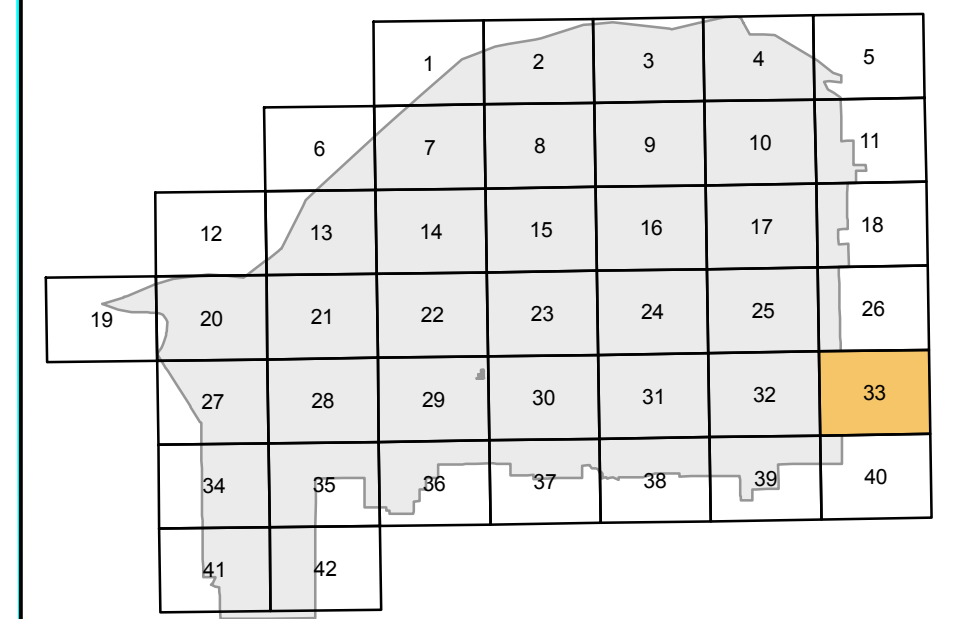


Disclaimer: The information depicted on this map may not be fully up-to-date and should not be considered authoritative. Always confirm that zoning and designation information is accurate by consulting municipal staff at the Planning and Strategic Initiatives Department, City of Chilliwack (City Hall), 8550 Young Road, Chilliwack, BC, (604) 793-2906.



Legend


- Zoning**
-  Agricultural
 -  Rural
 -  Residential
 -  Commercial
 -  Industrial
 -  Institutional
 -  Outdoor and Limited Use Reserve
 -  Public Use Reserve
 -  Special Jurisdictional Reserve
 -  Airport
 -  Comprehensive Development; CD-27
 -  Property Parcel
 -  District
 -  Roads



**ZONING
MAP 33**


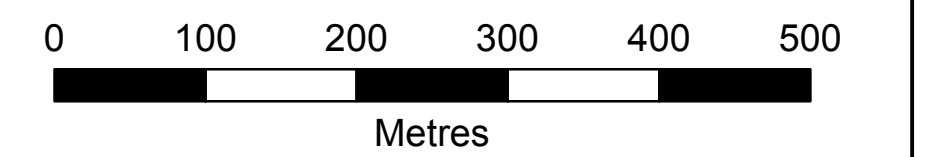
MAP PRODUCED Wednesday November 29 2017

\\map\p_s_cities\GIS\CDCT\Projects\2006\03\Map33\11_2917.mxd



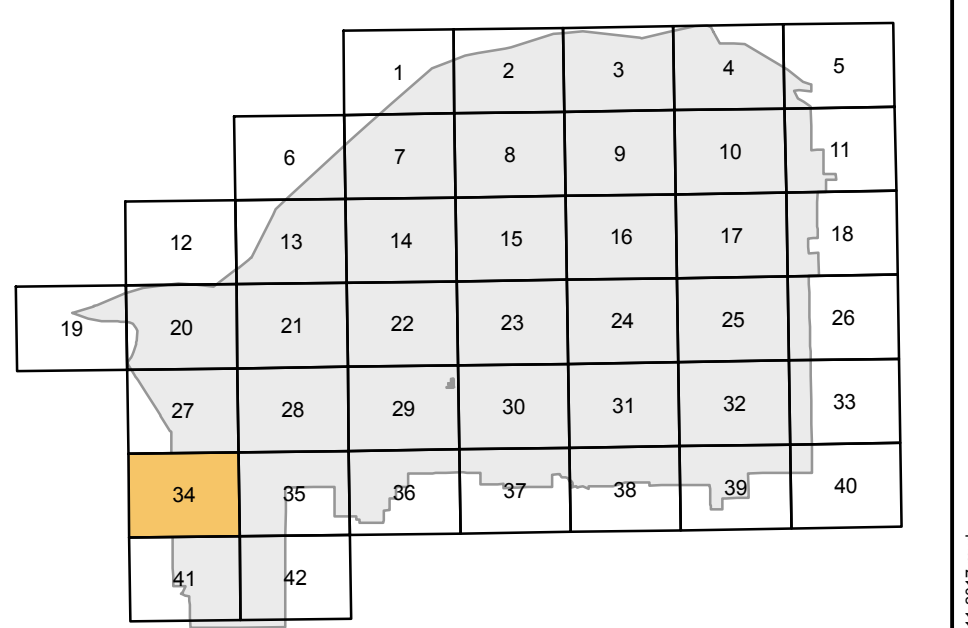


Disclaimer: The information depicted on this map may not be fully up-to-date and should not be considered authoritative. Always confirm that zoning and designation information is accurate by consulting municipal staff at the Planning and Strategic Initiatives Department, City of Chilliwack (City Hall), 8550 Young Road, Chilliwack, BC. (604) 793-2906.



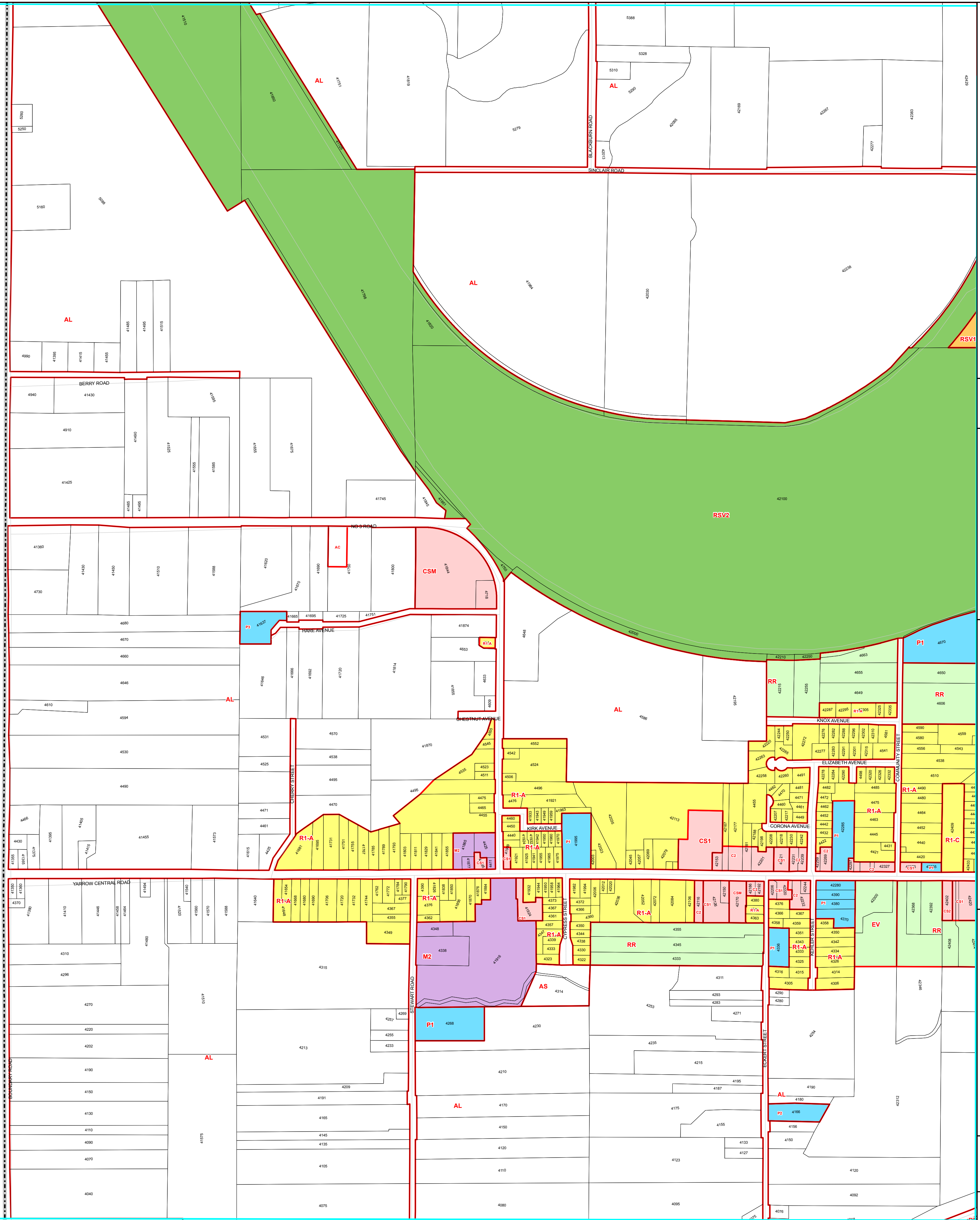
Legend

- Zoning**
- Agricultural
 - Rural
 - Residential
 - Commercial
 - Industrial
 - Institutional
 - Outdoor and Limited Use Reserve
 - Public Use Reserve
 - Special Jurisdictional Reserve
 - Airport
 - Comprehensive Development; CD-27
 - Property Parcel
 - District
 - Roads

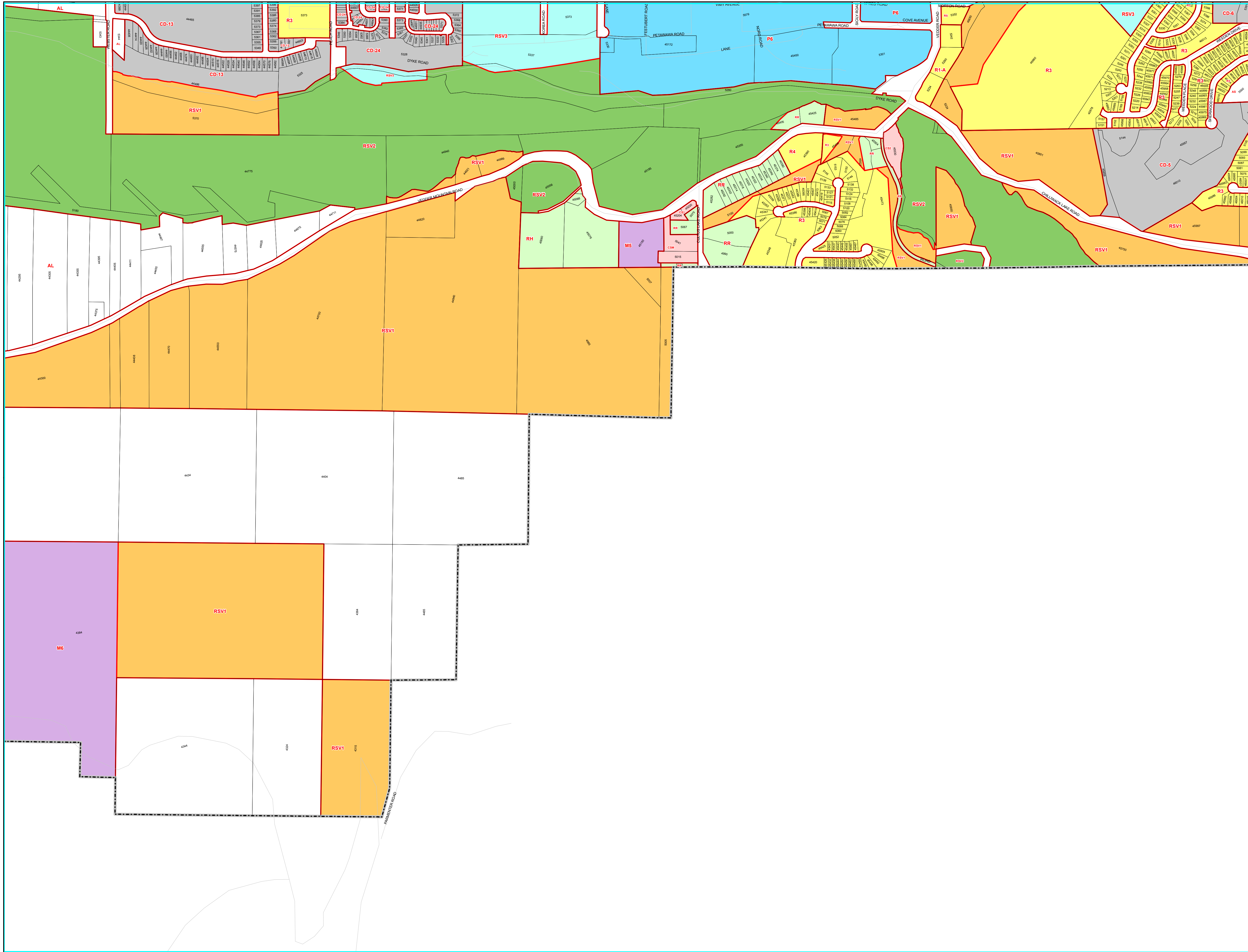


**ZONING
MAP 34**


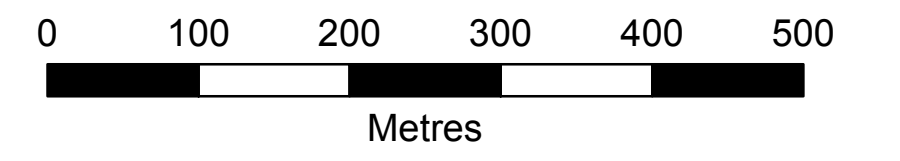
MAP PRODUCED Wednesday November 29 2017



I:\MAPS_GIS\PROD\CT\PR\Map34\0000\Map34_11_2917.mxd

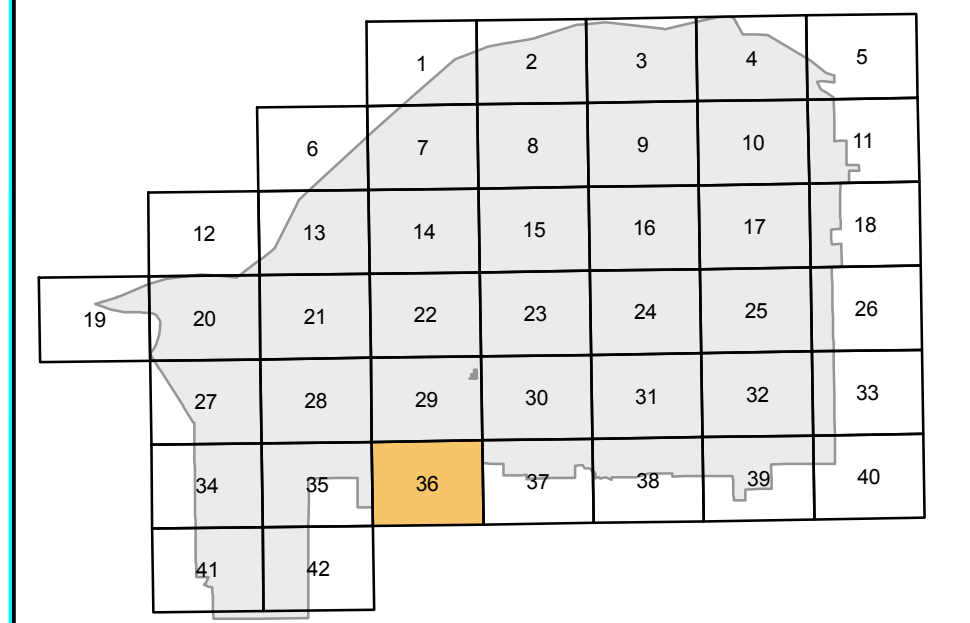


Disclaimer: The information depicted on this map may not be fully up-to-date and should not be considered authoritative. Always confirm that zoning and designation information is accurate by consulting municipal staff at the Planning and Strategic Initiatives Department, City of Chilliwack (City Hall), 8550 Young Road, Chilliwack, BC, (604) 793-2906.



Legend

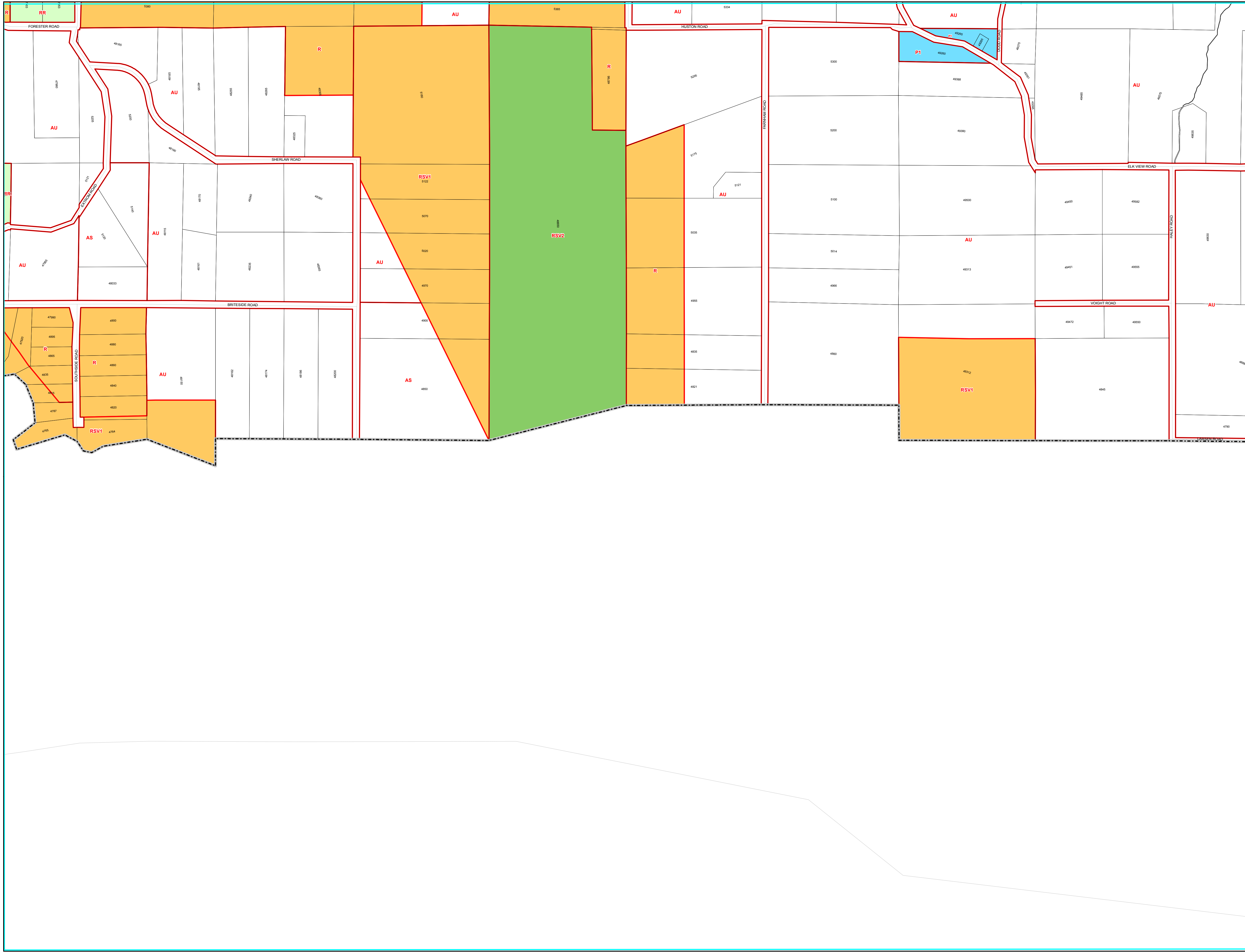
- Zoning**
- Agricultural
 - Rural
 - Residential
 - Commercial
 - Industrial
 - Institutional
 - Outdoor and Limited Use Reserve
 - Public Use Reserve
 - Special Jurisdictional Reserve
 - Airport
 - Comprehensive Development; CD-27
 - Property Parcel
 - District
 - Roads




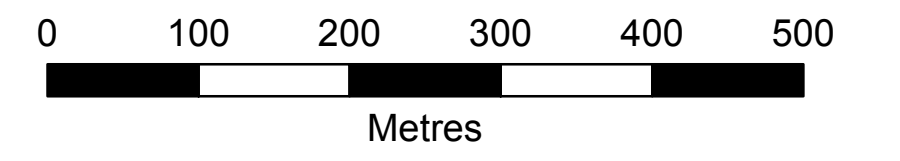
**ZONING
MAP 36**

MAP PRODUCED Wednesday November 29 2017

I:\MAPS_GIS\PROJ\GIS\CHILLIWACK\GIS\MAPS\11_2917_ZM36

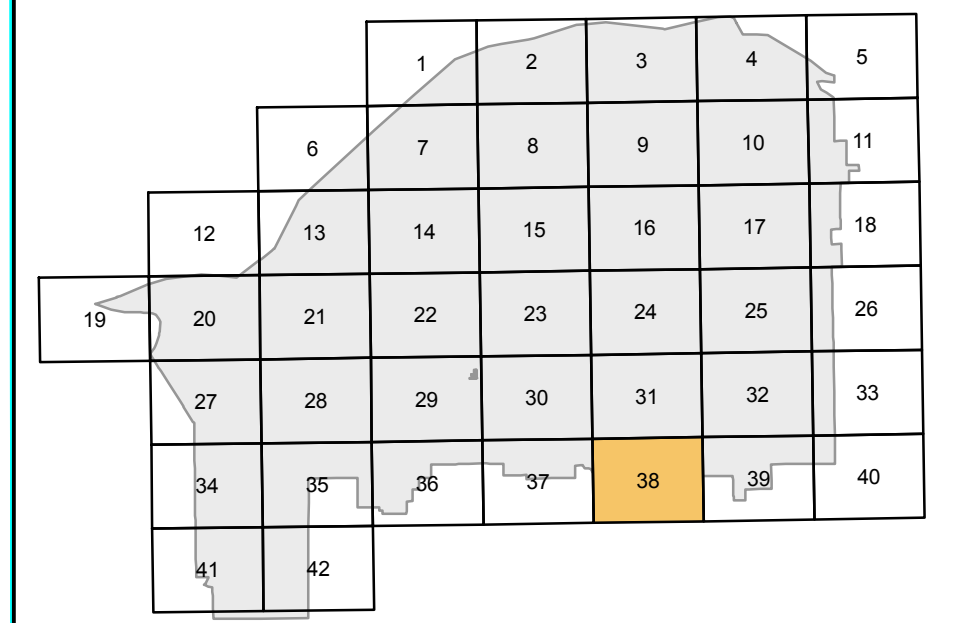


Disclaimer: The information depicted on this map may not be fully up-to-date and should not be considered authoritative. Always confirm that zoning and designation information is accurate by consulting municipal staff at the Planning and Strategic Initiatives Department, City of Chilliwack (City Hall), 8550 Young Road, Chilliwack, BC. (604) 793-2906.



Legend

- Agricultural
- Rural
- Residential
- Commercial
- Industrial
- Institutional
- Outdoor and Limited Use Reserve
- Public Use Reserve
- Special Jurisdictional Reserve
- Airport
- Comprehensive Development; CD-27
- Property Parcel
- District
- Roads




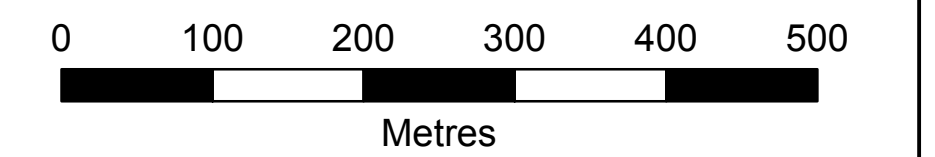
**ZONING
MAP 38**

MAP PRODUCED Wednesday November 29 2017

I:\MAPS_GIS\PROD\GIS\Projects\2000\Map38\Map38_11_2917.mxd

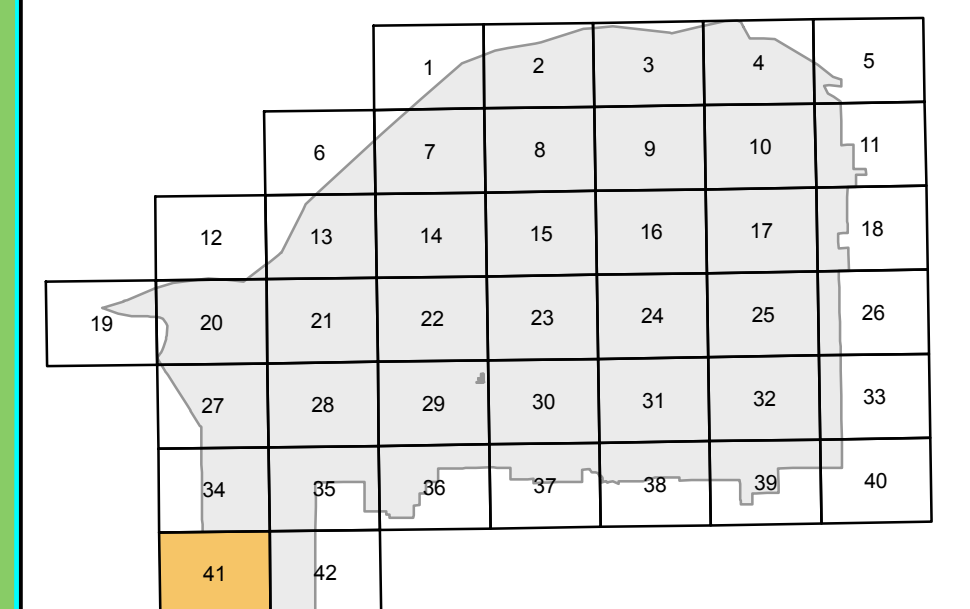


Disclaimer: The information depicted on this map may not be fully up-to-date and should not be considered authoritative. Always confirm that zoning and designation information is accurate by consulting municipal staff at the Planning and Strategic Initiatives Department, City of Chilliwack (City Hall), 8550 Young Road, Chilliwack, BC. (604) 793-2906.



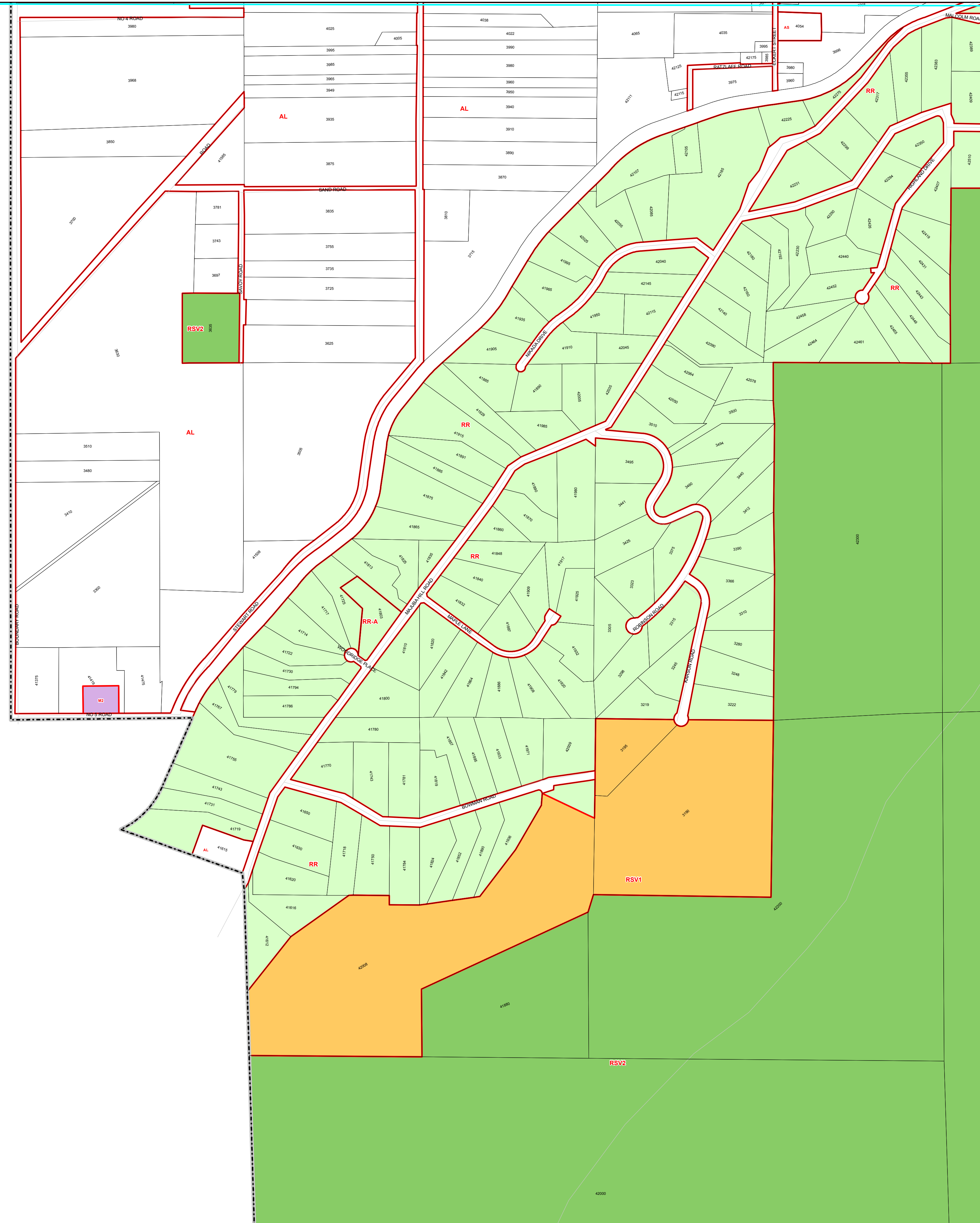
Legend

- Zoning**
- Agricultural
 - Rural
 - Residential
 - Commercial
 - Industrial
 - Institutional
 - Outdoor and Limited Use Reserve
 - Public Use Reserve
 - Special Jurisdictional Reserve
 - Airport
 - Comprehensive Development; CD-27
 - Property Parcel
 - District
 - Roads



**ZONING
MAP 41**

MAP PRODUCED Wednesday November 29 2017



I:\MAPS_GIS\PROJ\GIS\PROJ\Map41\Map41_2017.mxd

