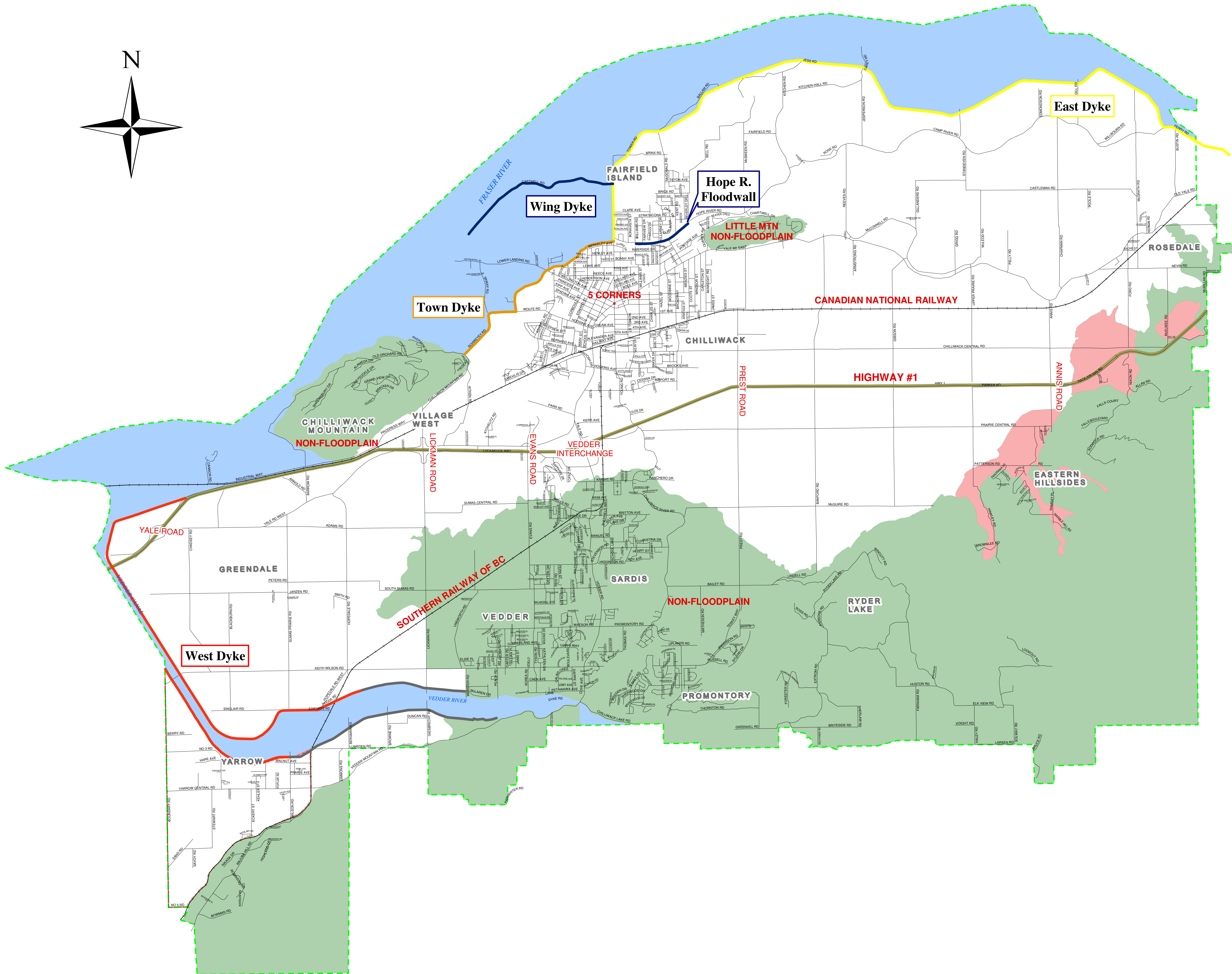




CITY OF CHILLIWACK



LEGEND

- DYKES**
- EAST DYKE
 - HOPE RIVER FLOODWALL
 - TOWN DYKE
 - VEDDER RIVER SETBACK
 - WEST DYKE
 - WING DYKE
 - HWY 1
- FLOODPLAIN**
- FLOODPLAIN-TYPE**
- ALLUVIAL FAN
 - NON-FLOODPLAIN
 - PROTECTED
 - UNPROTECTED
 - YARROW AREA



April 10th, 2007

I:\data\land\proposals\floodplain\
floodplain ArchD labelled areas of Interest
with rdnames.mxd